Appendix B – Perimeter Dust Monitoring

WP 246 Intake Yard

INSTRUMENT				DATA PROPERTIES	
Location:	Model:	Instrument S/N:	GPS Coordinates:	Episode Start:	1/2/19 6:00 AM
Intake Yd	Dustrak DRX	8533123506	39° 32' 5.44"N, 121° 28' 29.37"W	Episode Stop:	1/2/19 5:59 PM

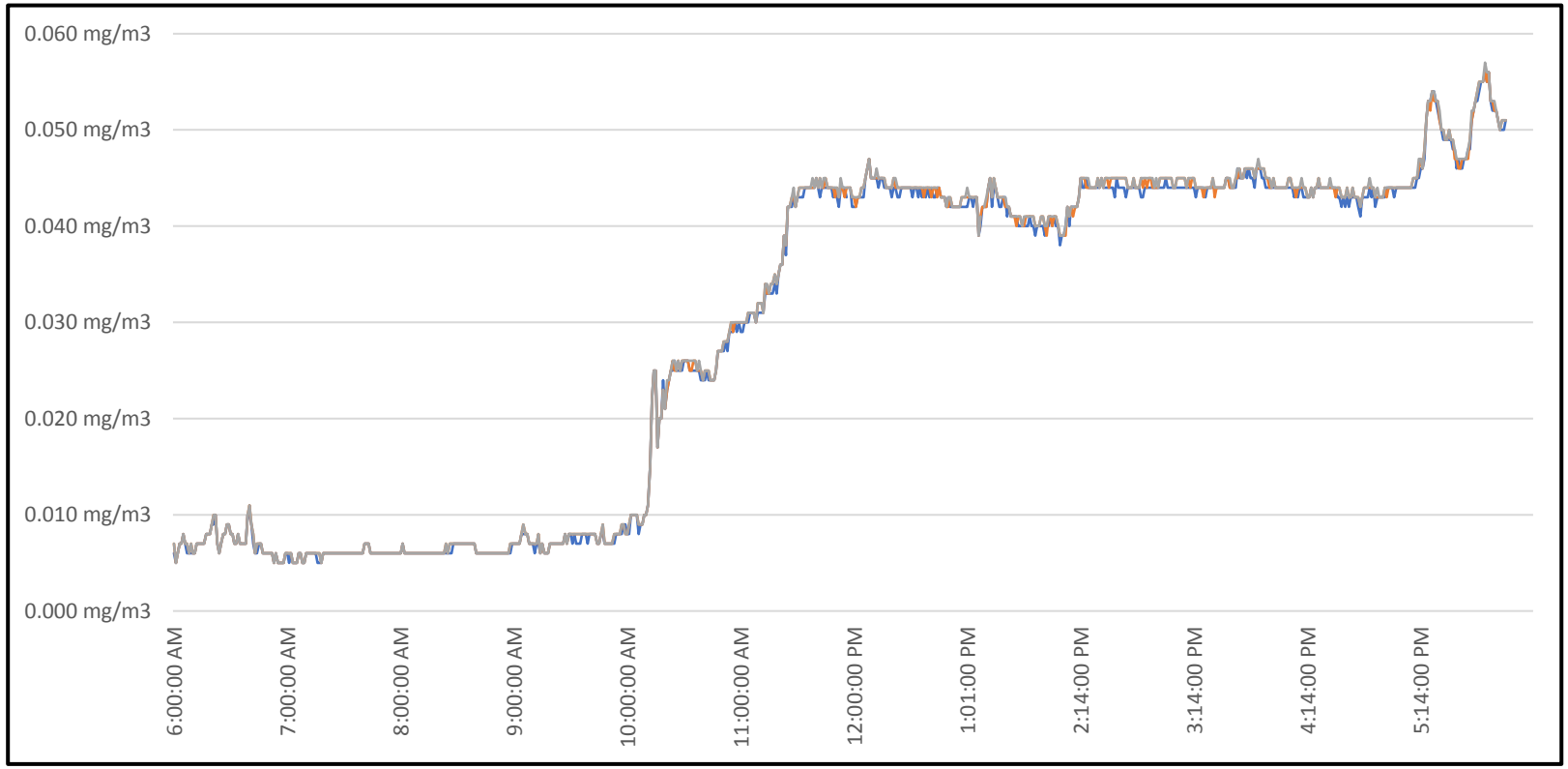

PM2.5 (mg/m³)	PM10 (mg/m³)	Mass Conc. Total (mg/m³)
Min 0.005	**Min** 0.005	**Min** 0.005
Avg 0.029	**Avg** 0.029	**Avg** 0.029
Max 0.056	**Max** 0.056	**Max** 0.057

WP 246 Intake Yard

INSTRUMENT				DATA PROPERTIES	
Location:	Model:	Instrument S/N:	GPS Coordinates:	Episode Start:	1/2/19 6:00 PM
Intake Yd	Dustrak DRX	8533123506	39° 32' 5.44"N, 121° 28' 29.37"W	Episode Stop:	1/3/19 5:59 AM

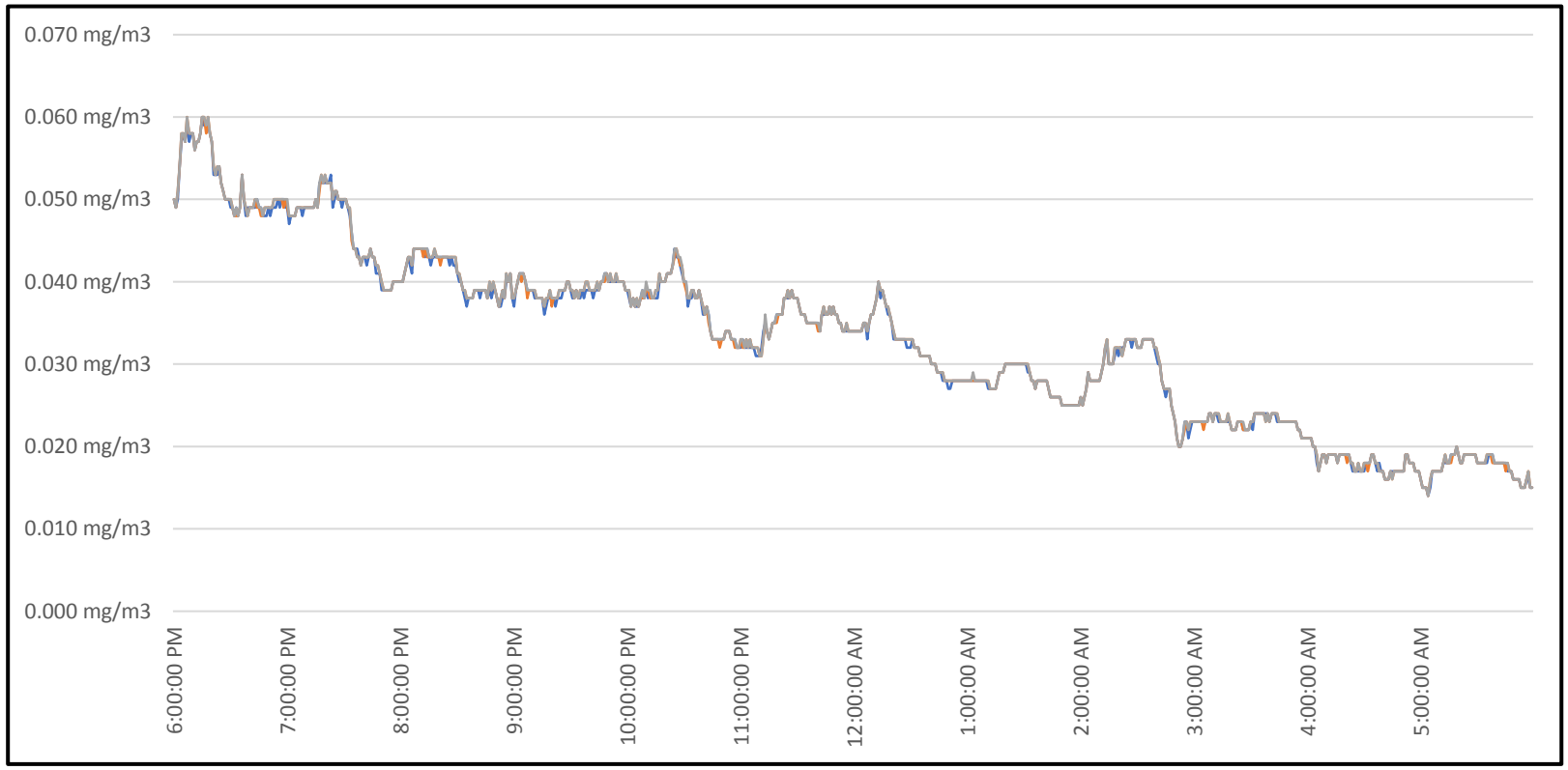

PM2.5 (mg/m³)	PM10 (mg/m³)	Mass Conc. Total (mg/m³)
Min 0.014	**Min** 0.014	**Min** 0.014
Avg 0.033	**Avg** 0.033	**Avg** 0.033
Max 0.060	**Max** 0.060	**Max** 0.060

WP 246 Intake Yard

INSTRUMENT				DATA PROPERTIES	
Location:	Model:	Instrument S/N:	GPS Coordinates:	Episode Start:	1/3/19 6:00 AM
Intake Yd	Dustrak DRX	8533123506	39° 32' 5.44"N, 121° 28' 29.37"W	Episode Stop:	1/3/19 5:59 PM

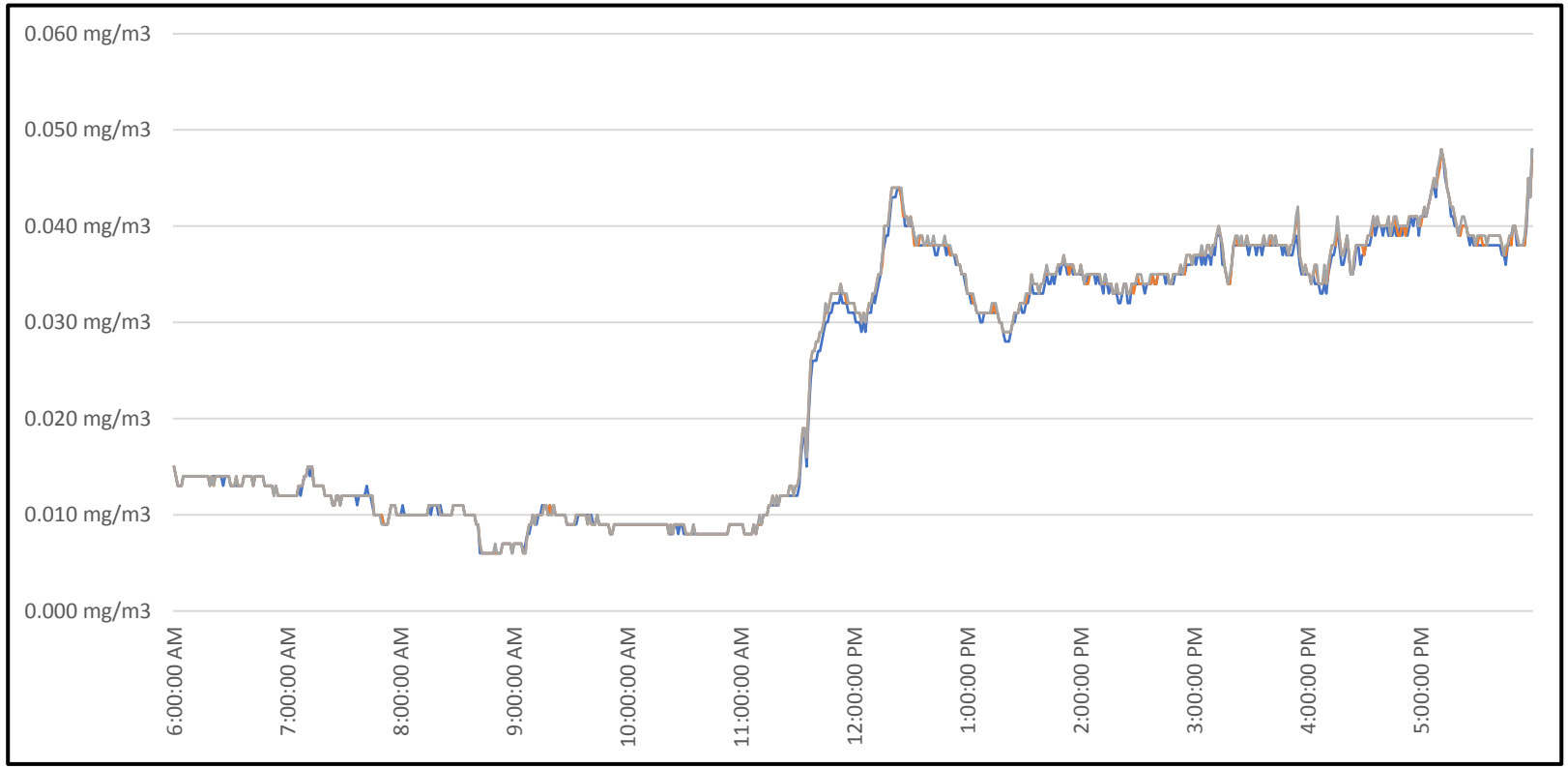

PM2.5 (mg/m³)	PM10 (mg/m³)	Mass Conc. Total (mg/m³)
Min 0.006	**Min** 0.006	**Min** 0.006
Avg 0.024	**Avg** 0.024	**Avg** 0.024
Max 0.048	**Max** 0.048	**Max** 0.048

WP 246 Intake Yard

INSTRUMENT				DATA PROPERTIES	
Location:	Model:	Instrument S/N:	GPS Coordinates:	Episode Start:	1/3/19 6:00 PM
Intake Yd	Dustrak DRX	8533123506	39° 32' 5.44"N, 121° 28' 29.37"W	Episode Stop:	1/4/19 5:59 AM

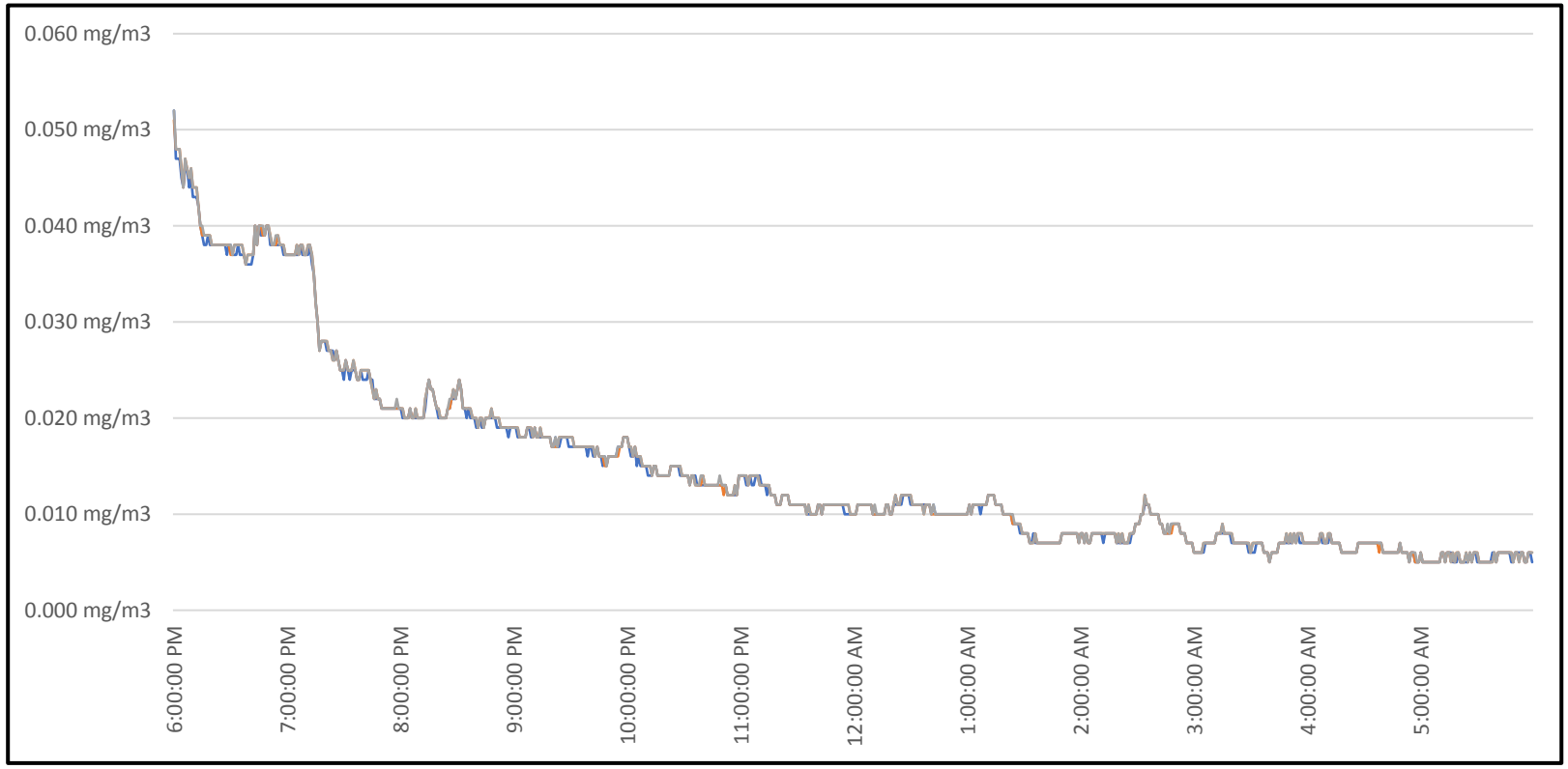

PM2.5 (mg/m³)	PM10 (mg/m³)	Mass Conc. Total (mg/m³)
Min 0.005	**Min** 0.005	**Min** 0.005
Avg 0.015	**Avg** 0.015	**Avg** 0.015
Max 0.052	**Max** 0.051	**Max** 0.052

WP 246 Intake Yard

INSTRUMENT				DATA PROPERTIES	
Location:	Model:	Instrument S/N:	GPS Coordinates:	Episode Start:	1/4/19 6:00 AM
Intake Yd	Dustrak DRX	8533123506	39° 32' 5.44"N, 121° 28' 29.37"W	Episode Stop:	1/4/19 5:59 PM

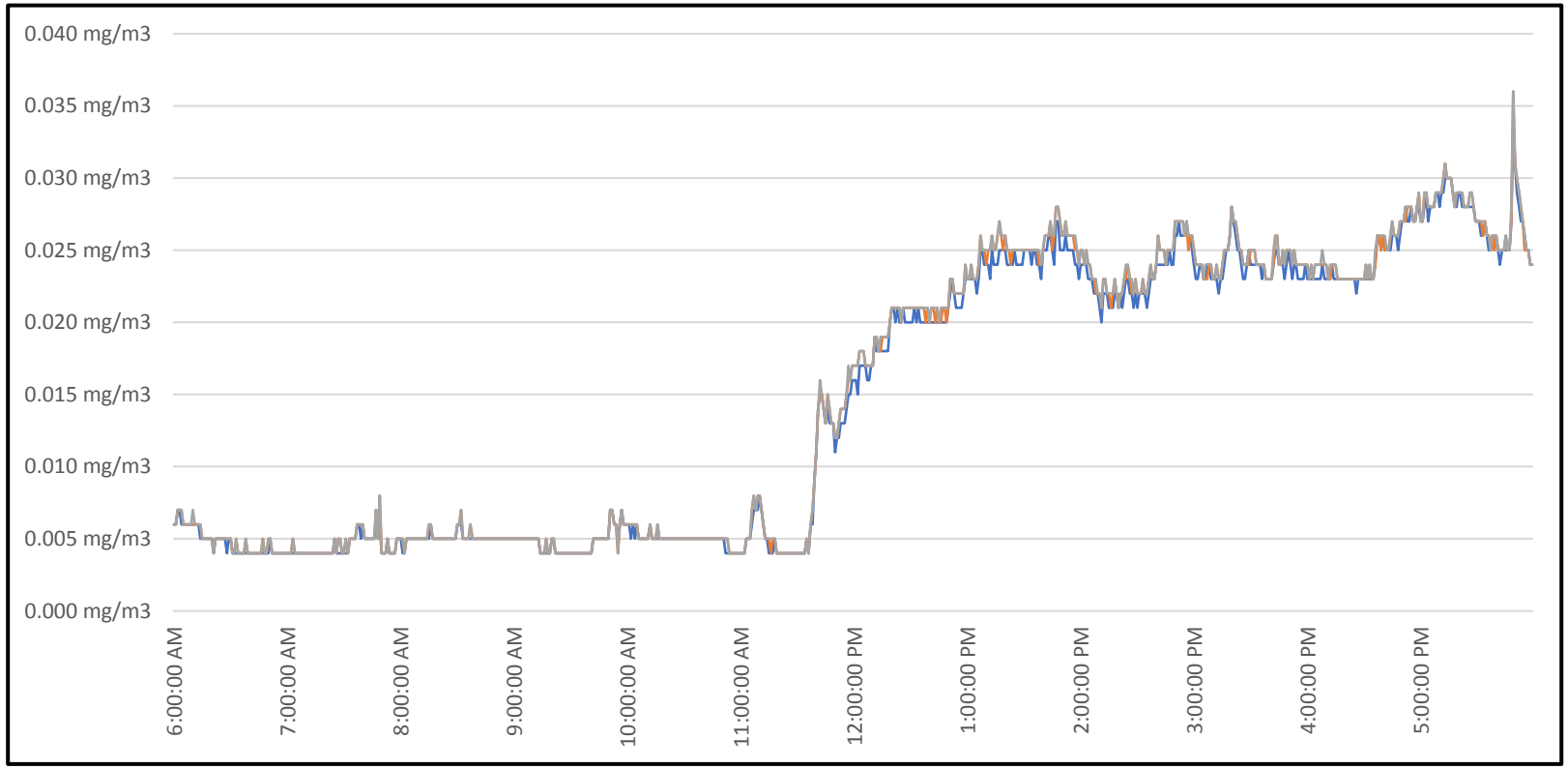

PM2.5 (mg/m³)	PM10 (mg/m³)	Mass Conc. Total (mg/m³)
Min 0.004	**Min** 0.004	**Min** 0.004
Avg 0.015	**Avg** 0.015	**Avg** 0.015
Max 0.034	**Max** 0.036	**Max** 0.036

WP 246 Intake Yard

INSTRUMENT				DATA PROPERTIES	
Location:	Model:	Instrument S/N:	GPS Coordinates:	Episode Start:	1/4/19 6:00 PM
Intake Yd	Dustrak DRX	8533123506	39° 32' 5.44"N, 121° 28' 29.37"W	Episode Stop:	1/5/19 5:59 AM

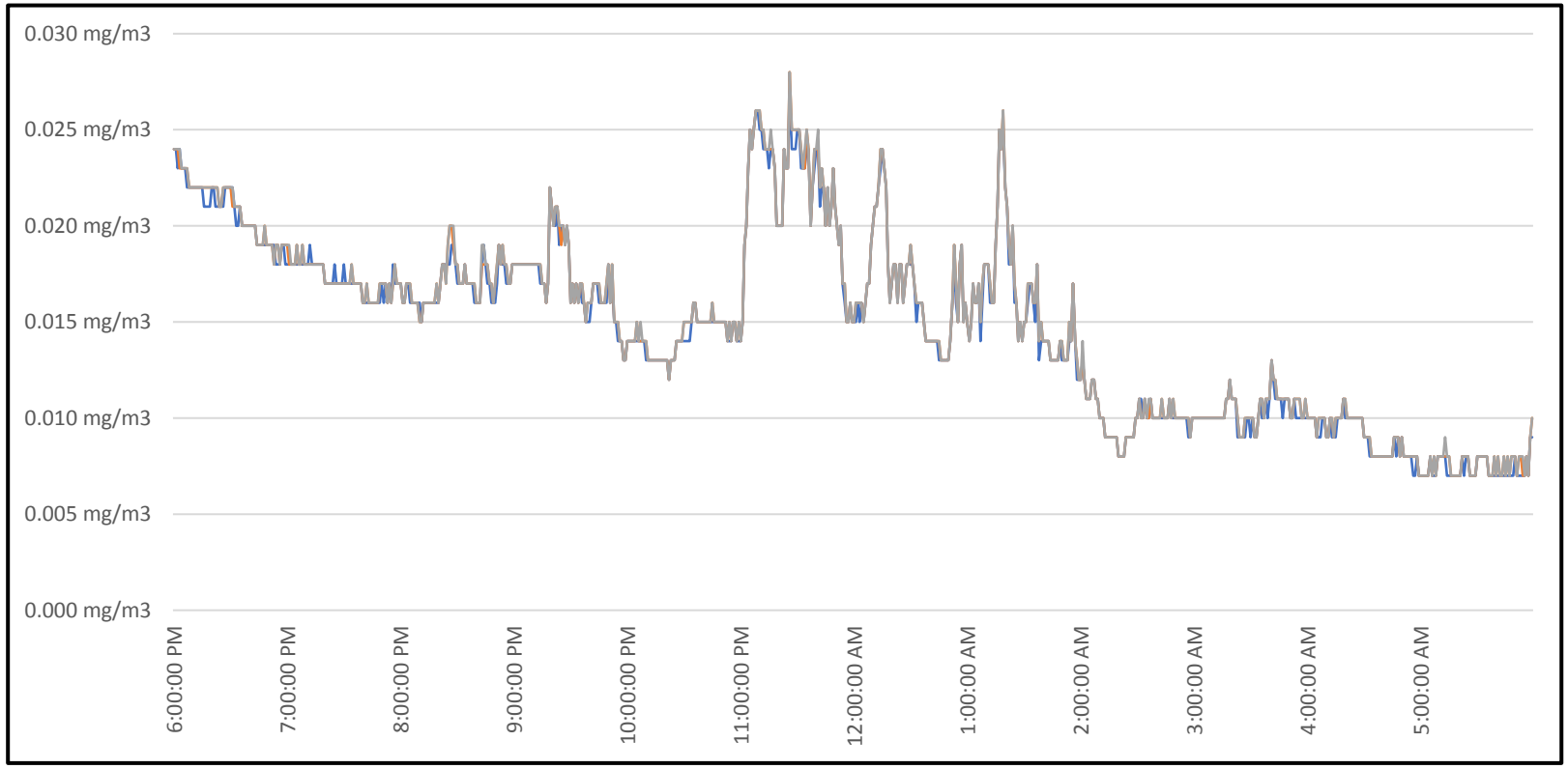

PM2.5 (mg/m³)	PM10 (mg/m³)	Mass Conc. Total (mg/m³)
Min 0.007	**Min** 0.007	**Min** 0.007
Avg 0.015	**Avg** 0.015	**Avg** 0.015
Max 0.027	**Max** 0.028	**Max** 0.028

WP 246 Intake Yard

INSTRUMENT				DATA PROPERTIES	
Location:	Model:	Instrument S/N:	GPS Coordinates:	Episode Start:	1/5/19 6:00 AM
Intake Yd	Dustrak DRX	8533123506	39° 32' 5.44"N, 121° 28' 29.37"W	Episode Stop:	1/5/19 5:59 PM

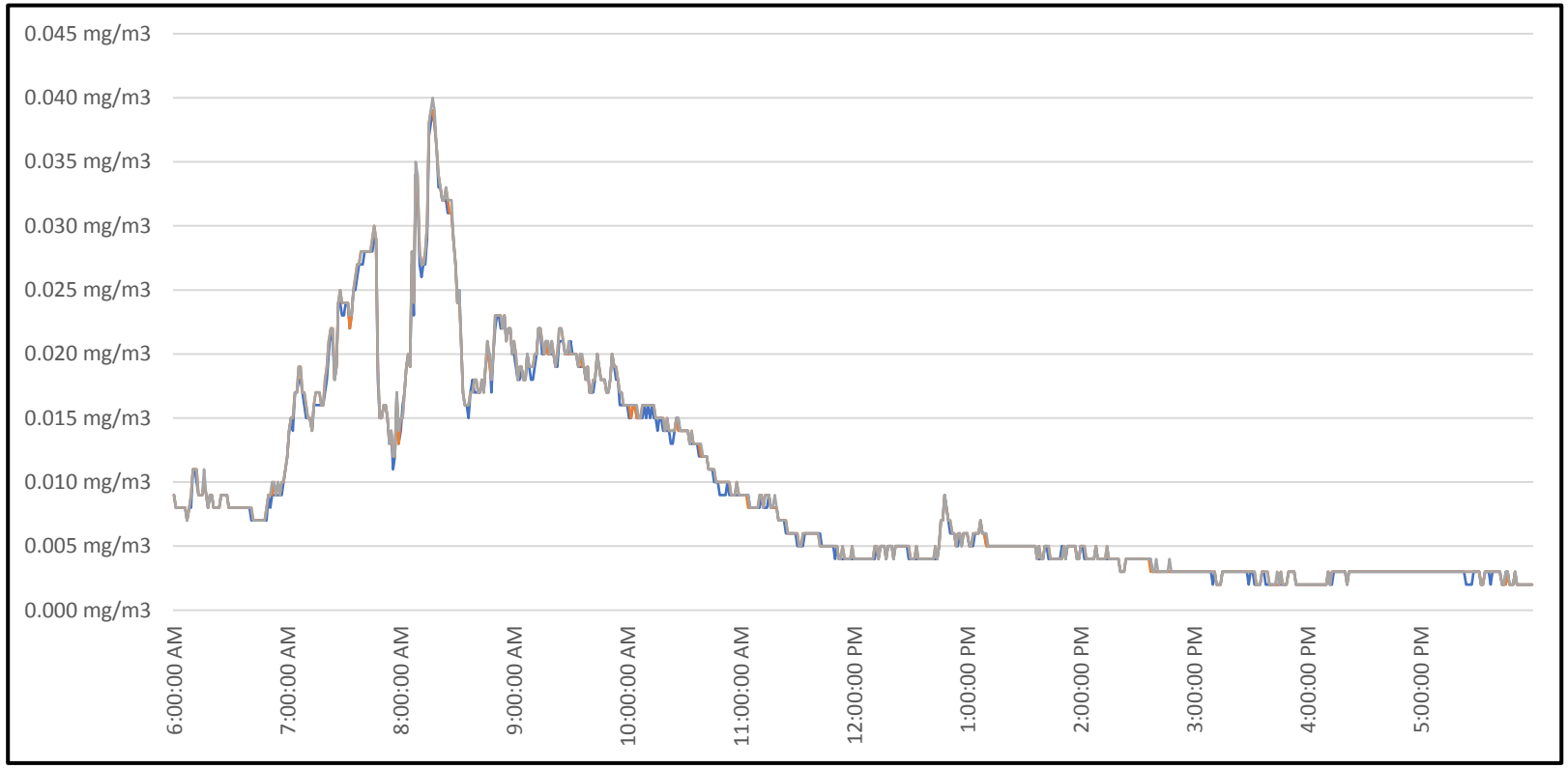

PM2.5 (mg/m³)	PM10 (mg/m³)	Mass Conc. Total (mg/m³)
Min 0.002	**Min** 0.002	**Min** 0.002
Avg 0.009	**Avg** 0.009	**Avg** 0.009
Max 0.039	**Max** 0.039	**Max** 0.040

WP 246 Intake Yard

INSTRUMENT				DATA PROPERTIES	
Location:	Model:	Instrument S/N:	GPS Coordinates:	Episode Start:	1/5/19 6:00 PM
Intake Yd	Dustrak DRX	8533123506	39° 32' 5.44"N, 121° 28' 29.37"W	Episode Stop:	1/6/19 5:59 AM

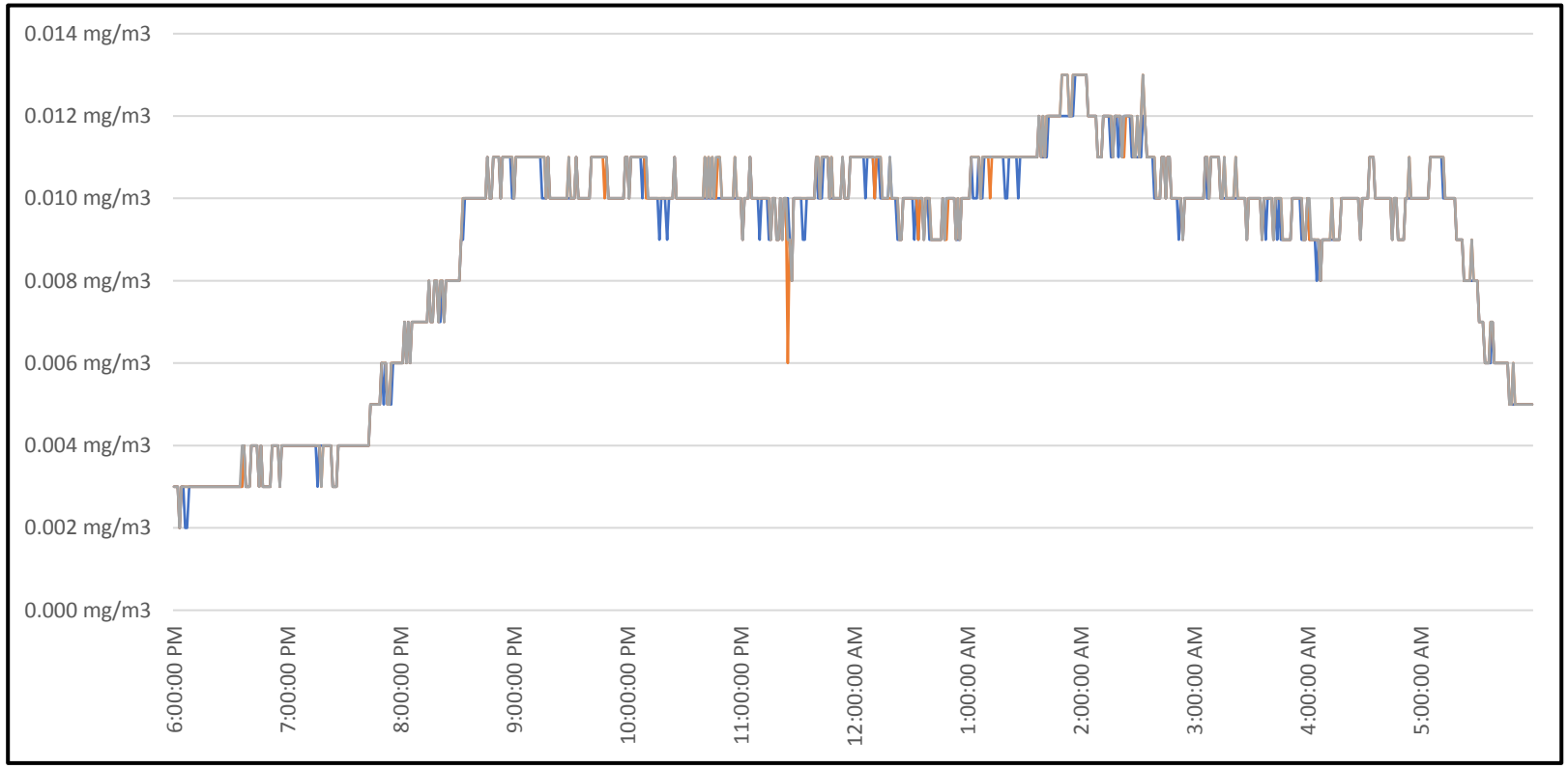

PM2.5 (mg/m³)	PM10 (mg/m³)	Mass Conc. Total (mg/m³)
Min 0.002	**Min** 0.002	**Min** 0.002
Avg 0.009	**Avg** 0.009	**Avg** 0.009
Max 0.013	**Max** 0.013	**Max** 0.013

WP 246 Intake Yard

INSTRUMENT				DATA PROPERTIES	
Location:	Model:	Instrument S/N:	GPS Coordinates:	Episode Start:	1/6/19 6:00 AM
Intake Yd	Dustrak DRX	8533123506	39° 32' 5.44"N, 121° 28' 29.37"W	Episode Stop:	1/6/19 5:59 PM

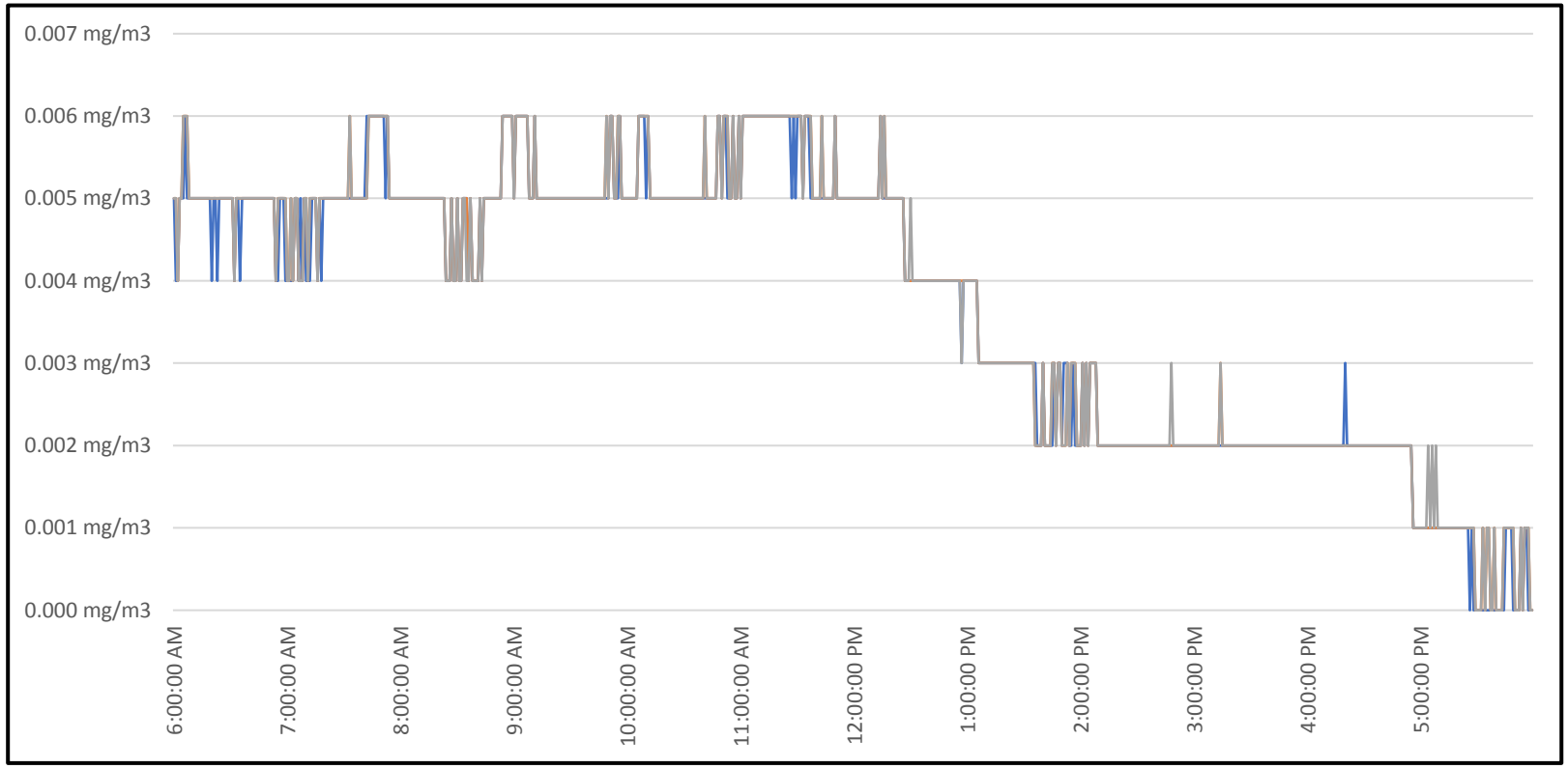

PM2.5 (mg/m³)	PM10 (mg/m³)	Mass Conc. Total (mg/m³)
Min 0.000	**Min** 0.000	**Min** 0.000
Avg 0.004	**Avg** 0.004	**Avg** 0.004
Max 0.006	**Max** 0.006	**Max** 0.006

WP 246 Intake Yard

INSTRUMENT				DATA PROPERTIES	
Location:	Model:	Instrument S/N:	GPS Coordinates:	Episode Start:	1/6/19 6:00 PM
Intake Yd	Dustrak DRX	8533123506	39° 32' 5.44"N, 121° 28' 29.37"W	Episode Stop:	1/7/19 5:59 AM

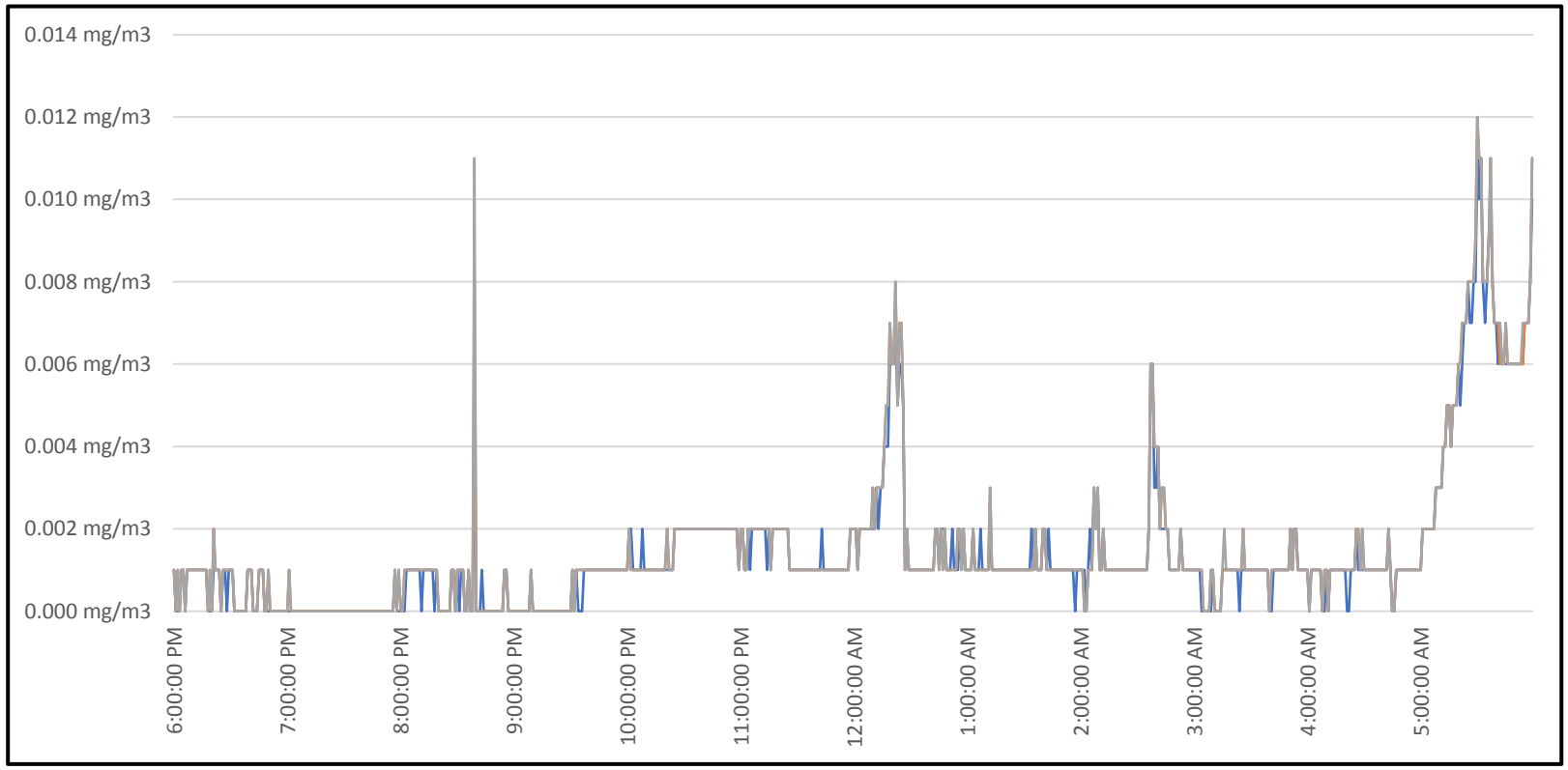

PM2.5 (mg/m³)	PM10 (mg/m³)	Mass Conc. Total (mg/m³)
Min 0.000	**Min** 0.000	**Min** 0.000
Avg 0.001	**Avg** 0.001	**Avg** 0.001
Max 0.011	**Max** 0.012	**Max** 0.012

WP 246 Intake Yard

INSTRUMENT				DATA PROPERTIES	
Location:	Model:	Instrument S/N:	GPS Coordinates:	Episode Start:	1/7/19 6:00 AM
Intake Yd	Dustrak DRX	8533123506	39° 32' 5.44"N, 121° 28' 29.37"W	Episode Stop:	1/7/19 5:59 PM

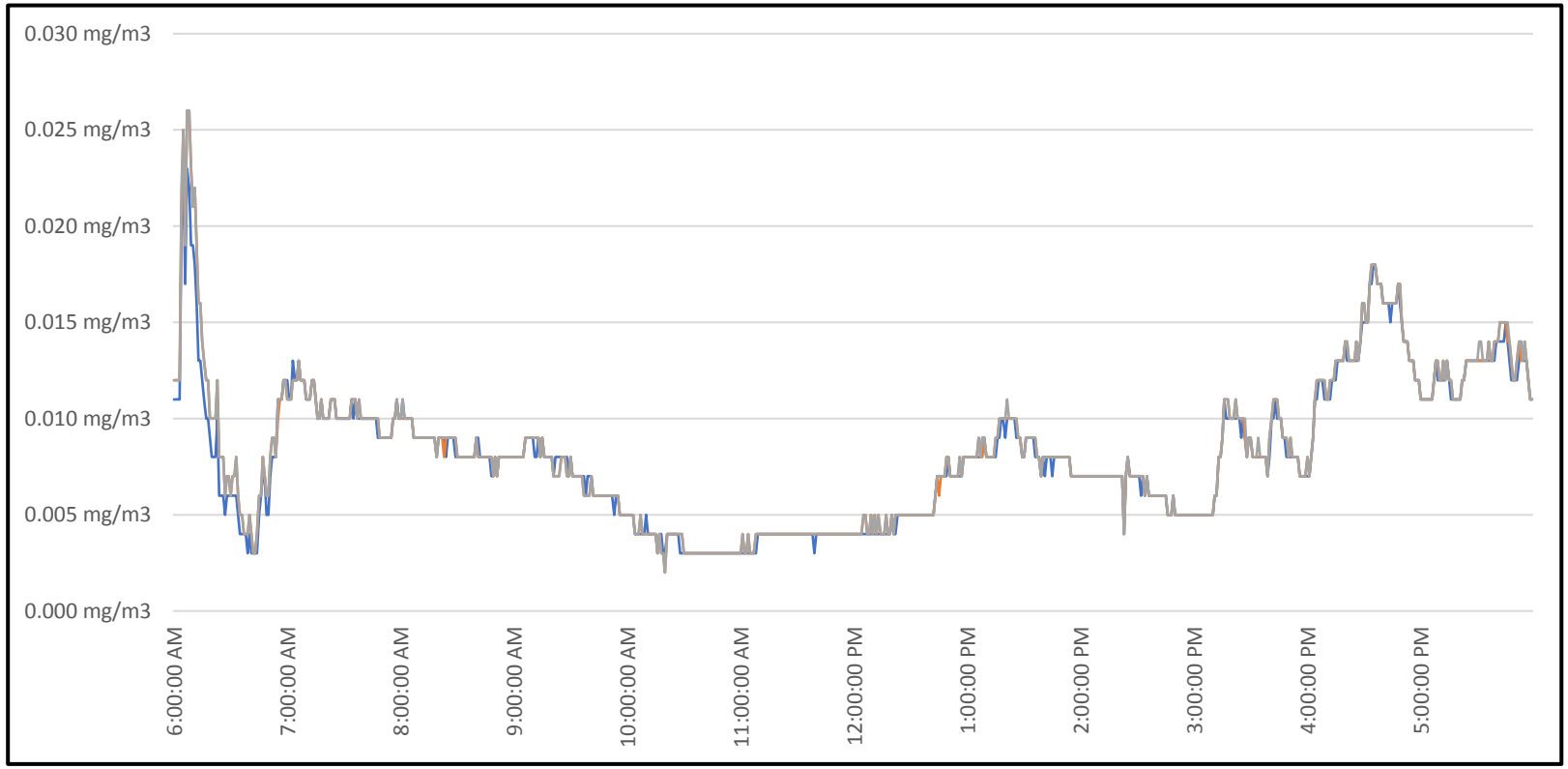

PM2.5 (mg/m³)	PM10 (mg/m³)	Mass Conc. Total (mg/m³)
Min 0.003	**Min** 0.002	**Min** 0.002
Avg 0.008	**Avg** 0.008	**Avg** 0.008
Max 0.023	**Max** 0.026	**Max** 0.026

WP 246 Intake Yard

INSTRUMENT				DATA PROPERTIES	
Location:	Model:	Instrument S/N:	GPS Coordinates:	Episode Start:	1/7/19 6:00 PM
Intake Yd	Dustrak DRX	8533123506	39° 32' 5.44"N, 121° 28' 29.37"W	Episode Stop:	1/8/19 5:59 AM

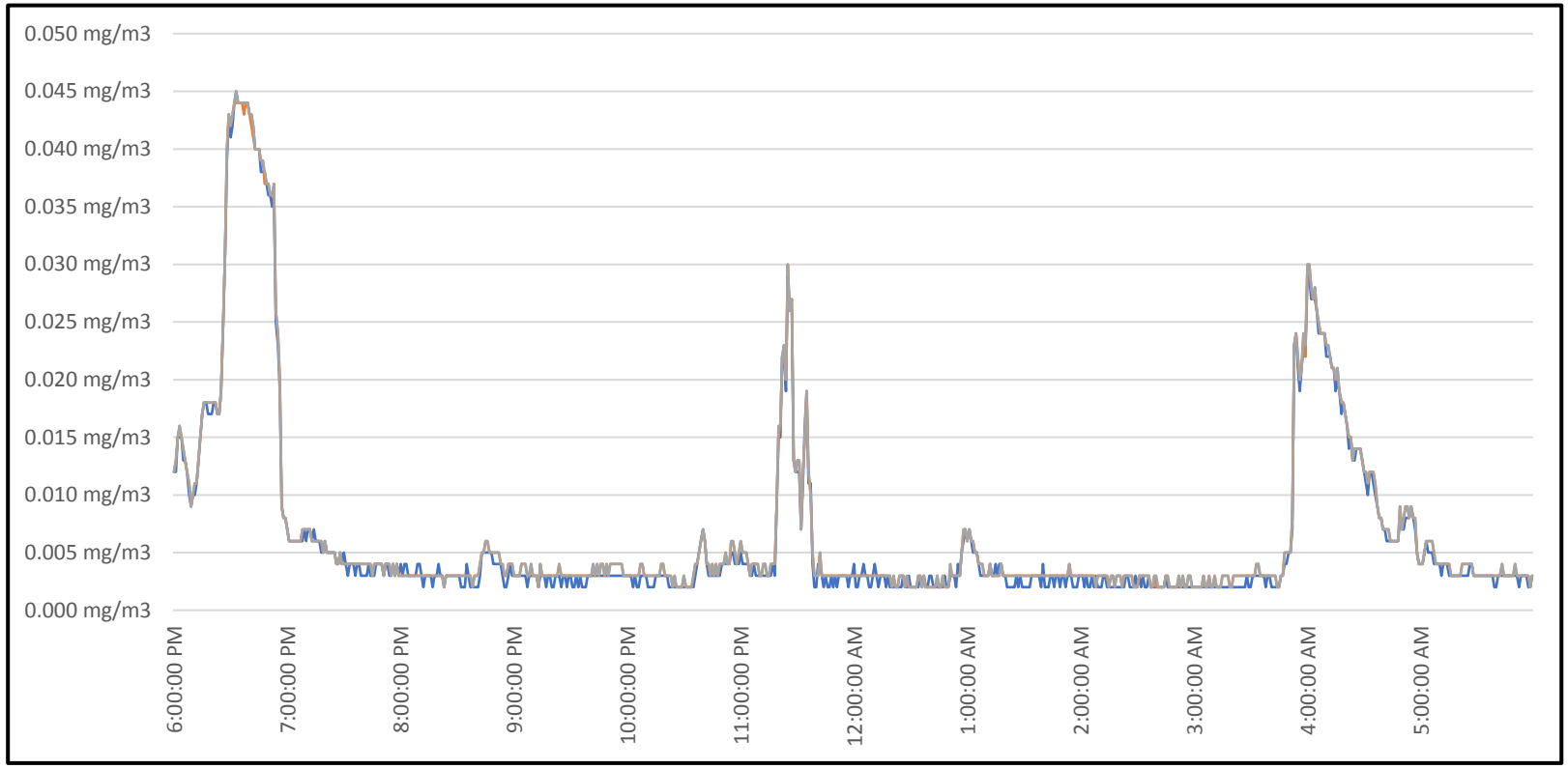

PM2.5 (mg/m³)	PM10 (mg/m³)	Mass Conc. Total (mg/m³)
Min 0.002	**Min** 0.002	**Min** 0.002
Avg 0.006	**Avg** 0.007	**Avg** 0.007
Max 0.045	**Max** 0.044	**Max** 0.045

WP 246 Intake Yard

INSTRUMENT				DATA PROPERTIES	
Location:	Model:	Instrument S/N:	GPS Coordinates:	Episode Start:	1/8/19 6:00 AM
Intake Yd	Dustrak DRX	8533123506	39° 32' 5.44"N, 121° 28' 29.37"W	Episode Stop:	1/8/19 5:59 PM

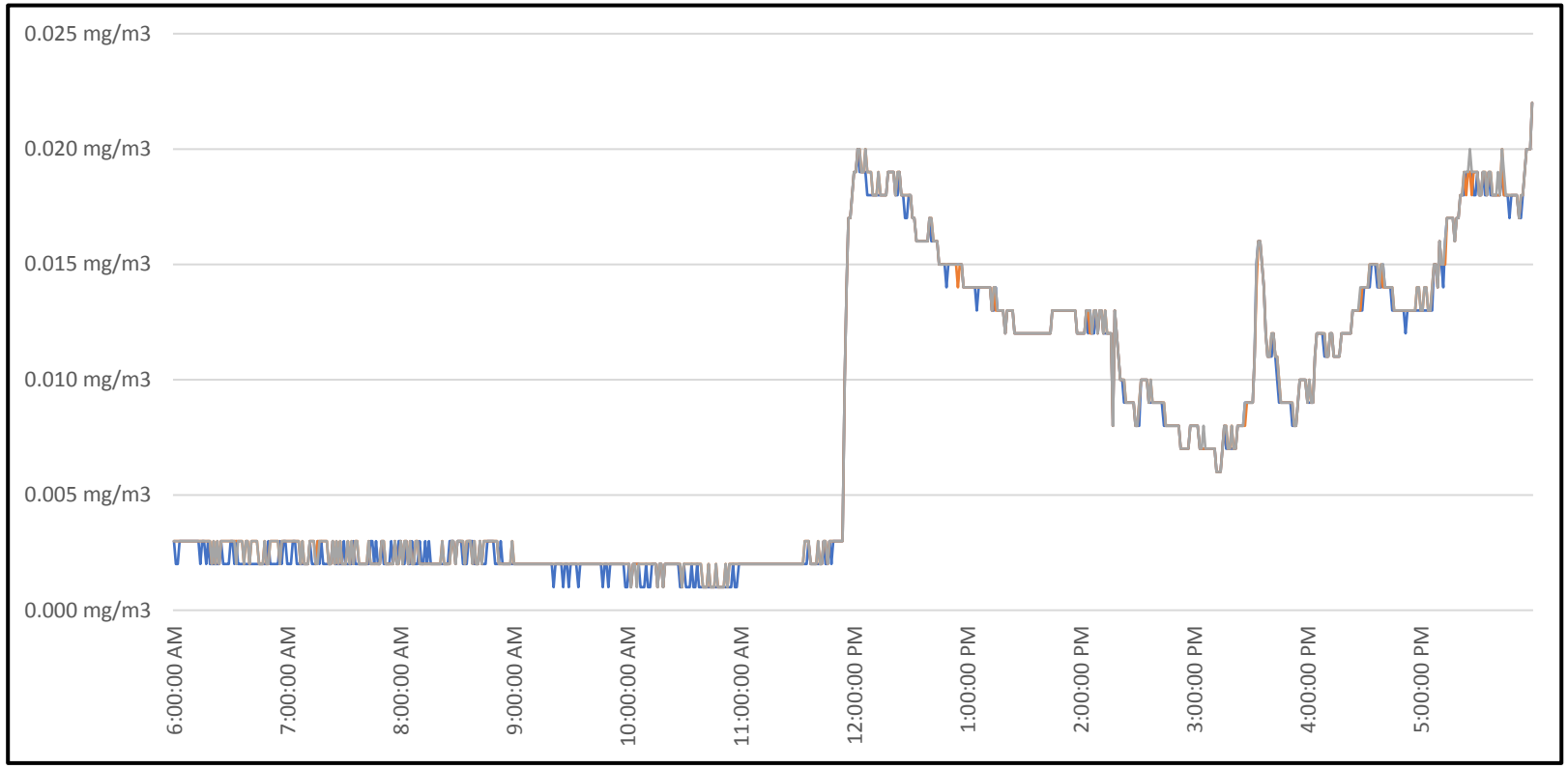

PM2.5 (mg/m³)	PM10 (mg/m³)	Mass Conc. Total (mg/m³)
Min 0.001	**Min** 0.001	**Min** 0.001
Avg 0.008	**Avg** 0.008	**Avg** 0.008
Max 0.022	**Max** 0.022	**Max** 0.022

WP 246 Intake Yard

INSTRUMENT				DATA PROPERTIES	
Location:	Model:	Instrument S/N:	GPS Coordinates:	Episode Start:	1/8/19 6:00 PM
Intake Yd	Dustrak DRX	8533123506	39° 32' 5.44"N, 121° 28' 29.37"W	Episode Stop:	1/9/19 5:59 AM

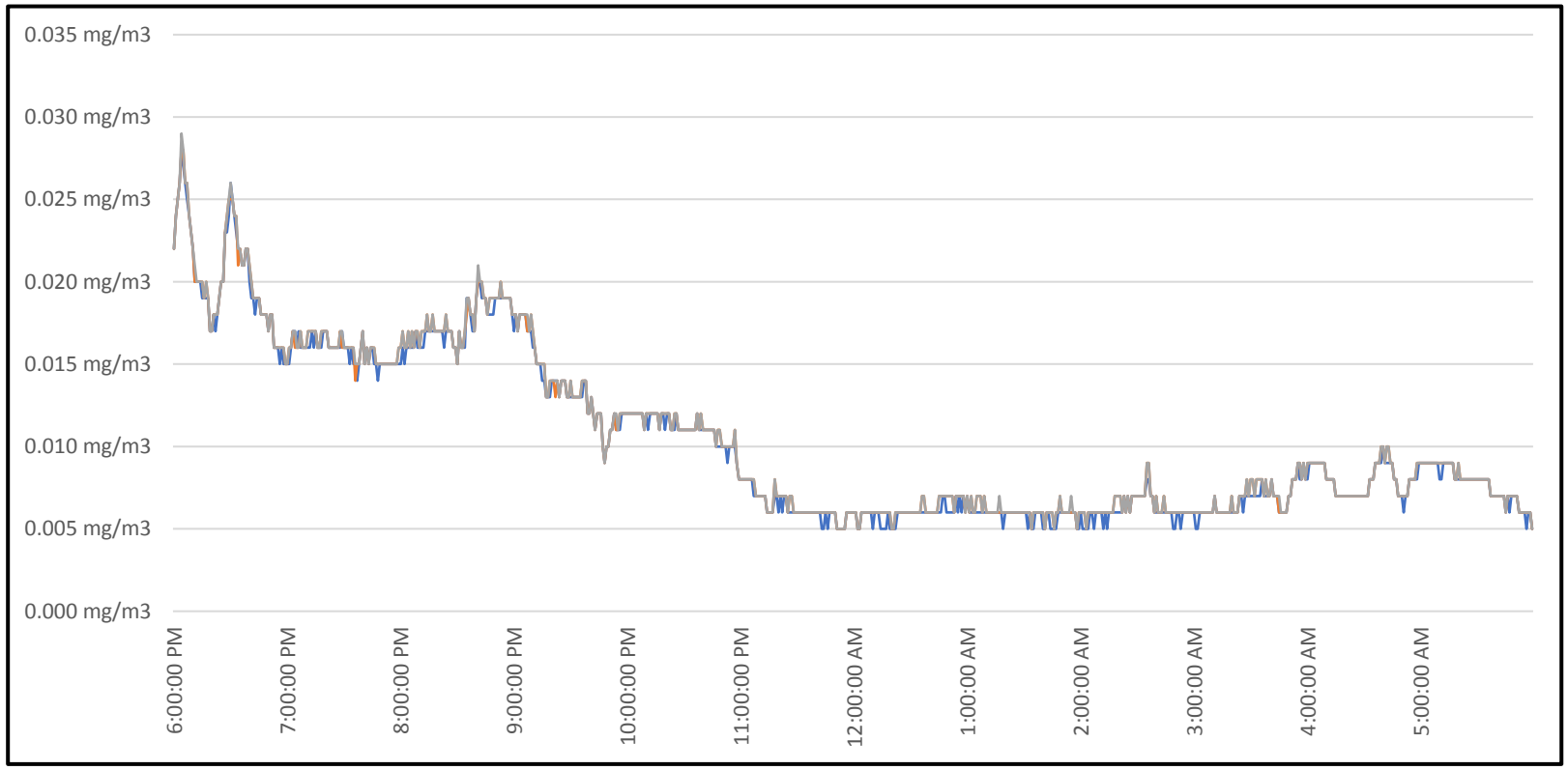

PM2.5 (mg/m³)	PM10 (mg/m³)	Mass Conc. Total (mg/m³)
Min 0.005	**Min** 0.005	**Min** 0.005
Avg 0.010	**Avg** 0.011	**Avg** 0.011
Max 0.028	**Max** 0.028	**Max** 0.029

WP 246 Intake Yard

INSTRUMENT				DATA PROPERTIES	
Location:	Model:	Instrument S/N:	GPS Coordinates:	Episode Start:	1/9/19 6:00 AM
Intake Yd	Dustrak DRX	8533123506	39° 32' 5.44"N, 121° 28' 29.37"W	Episode Stop:	1/9/19 5:59 PM

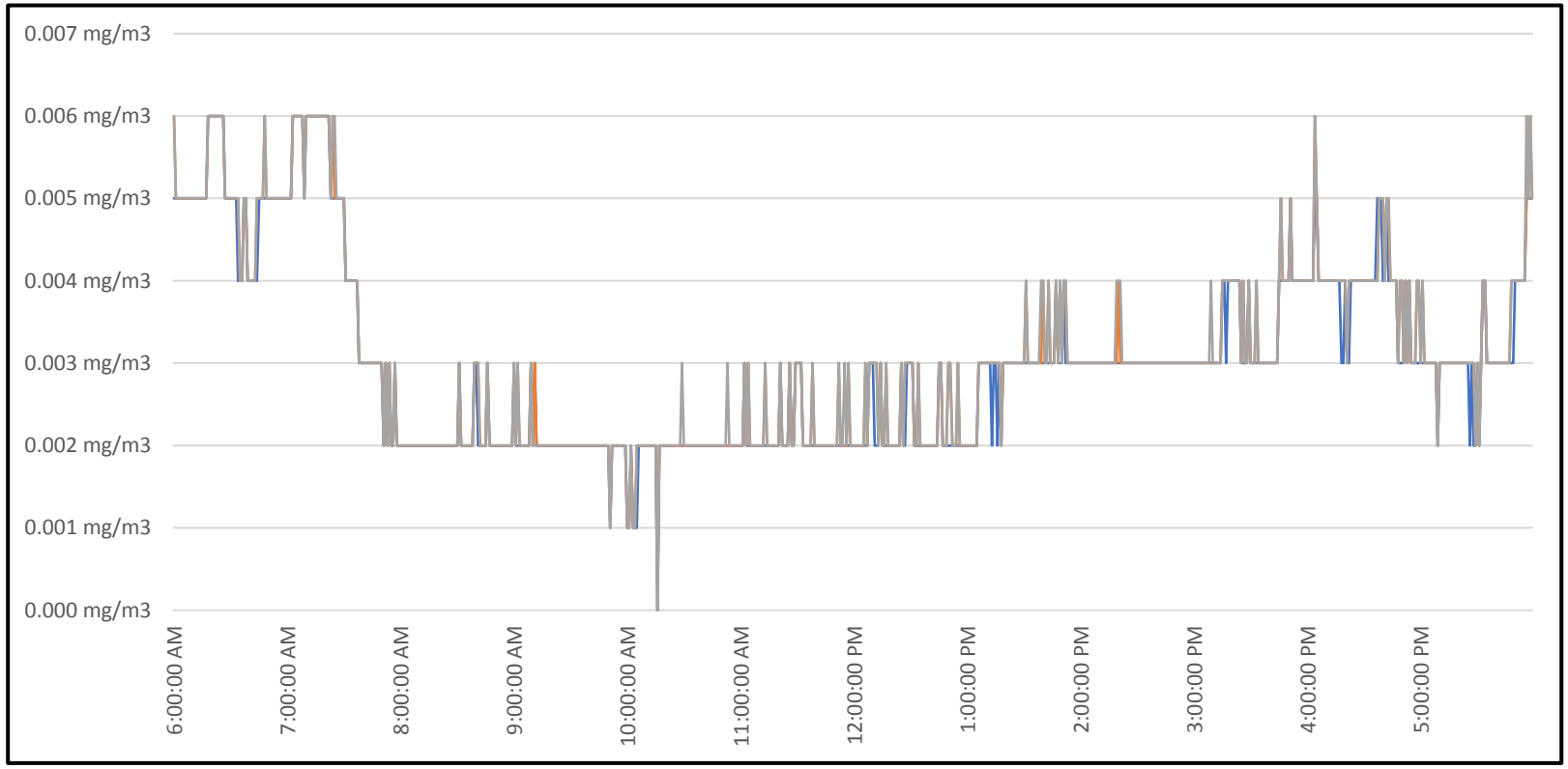

PM2.5 (mg/m³)	PM10 (mg/m³)	Mass Conc. Total (mg/m³)
Min 0.000	**Min** 0.000	**Min** 0.000
Avg 0.003	**Avg** 0.003	**Avg** 0.003
Max 0.006	**Max** 0.006	**Max** 0.006

WP 246 Intake Yard

INSTRUMENT				DATA PROPERTIES	
Location:	Model:	Instrument S/N:	GPS Coordinates:	Episode Start:	1/9/19 6:00 PM
Intake Yd	Dustrak DRX	8533123506	39° 32' 5.44"N, 121° 28' 29.37"W	Episode Stop:	1/10/19 5:59 AM

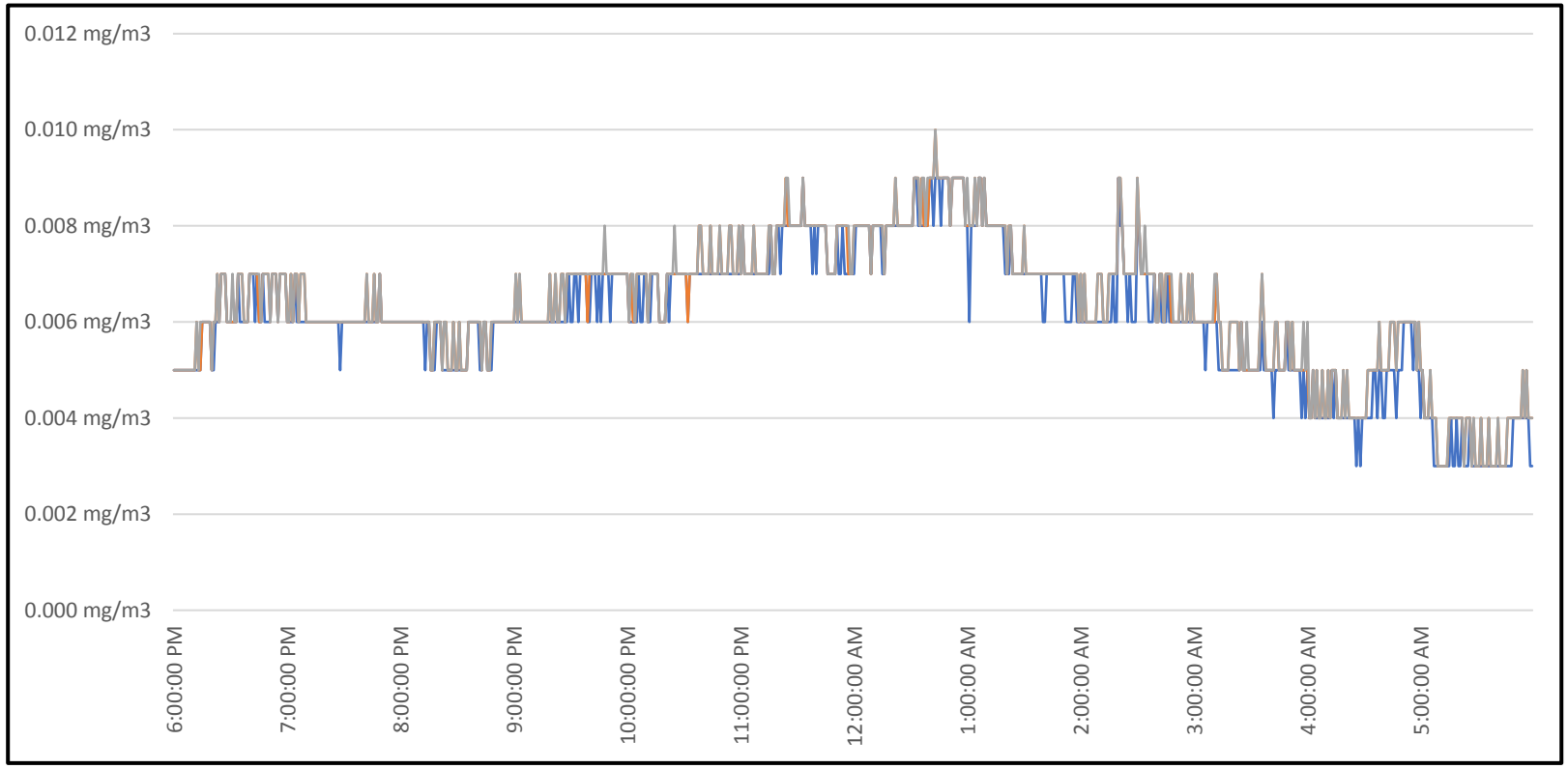

PM2.5 (mg/m³)	PM10 (mg/m³)	Mass Conc. Total (mg/m³)
Min 0.003	**Min** 0.003	**Min** 0.003
Avg 0.006	**Avg** 0.006	**Avg** 0.006
Max 0.009	**Max** 0.010	**Max** 0.010

WP 246 Intake Yard

INSTRUMENT				DATA PROPERTIES	
Location:	Model:	Instrument S/N:	GPS Coordinates:	Episode Start:	1/10/19 6:00 AM
Intake Yd	Dustrak DRX	8533123506	39° 32' 5.44"N, 121° 28' 29.37"W	Episode Stop:	1/10/19 5:59 PM

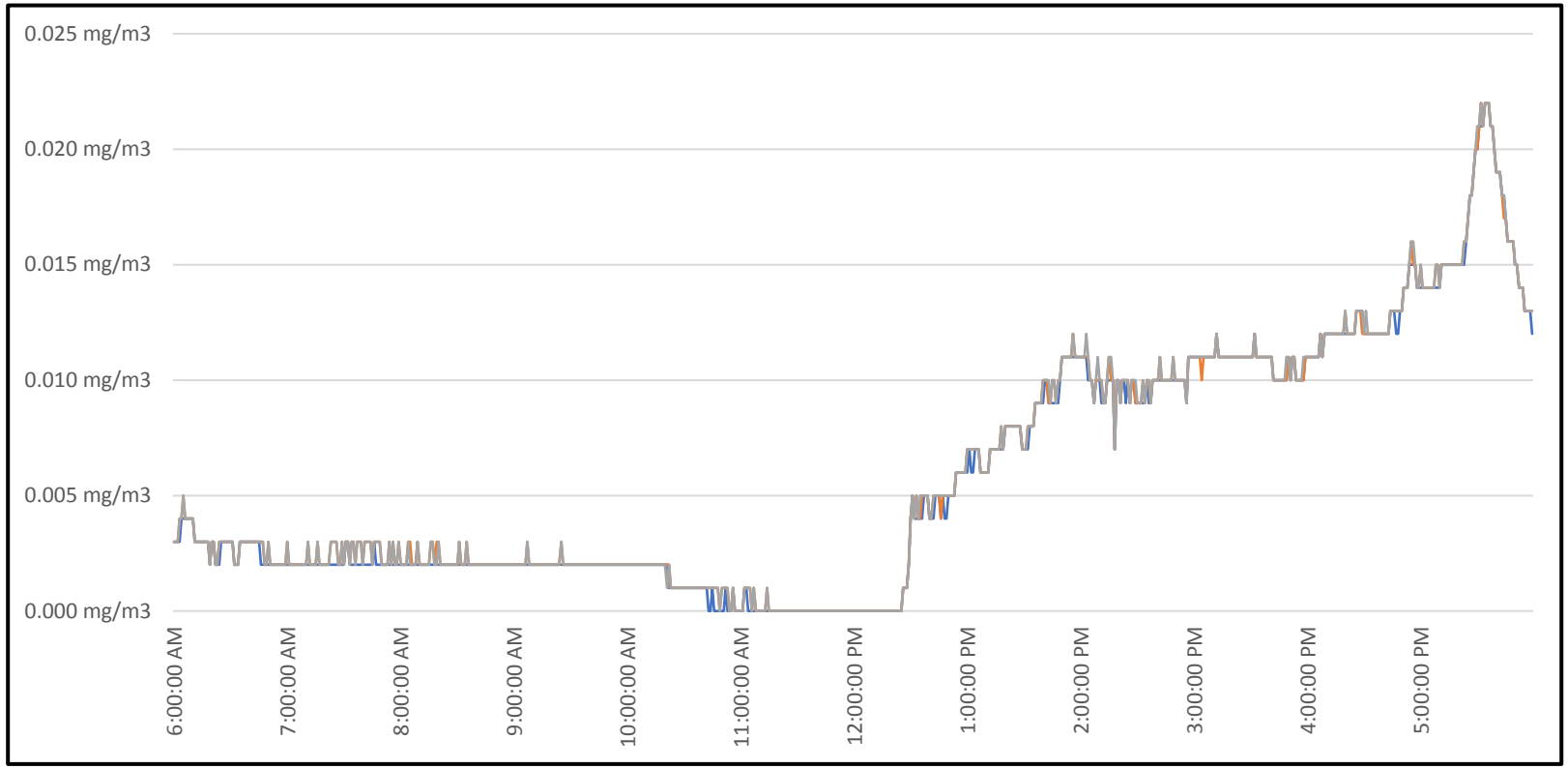

PM2.5 (mg/m³)	PM10 (mg/m³)	Mass Conc. Total (mg/m³)
Min 0.000	**Min** 0.000	**Min** 0.000
Avg 0.006	**Avg** 0.006	**Avg** 0.006
Max 0.022	**Max** 0.022	**Max** 0.022

WP 246 Intake Yard

INSTRUMENT				DATA PROPERTIES	
Location:	Model:	Instrument S/N:	GPS Coordinates:	Episode Start:	1/10/19 6:00 PM
Intake Yd	Dustrak DRX	8533123506	39° 32' 5.44"N, 121° 28' 29.37"W	Episode Stop:	1/11/19 5:59 AM

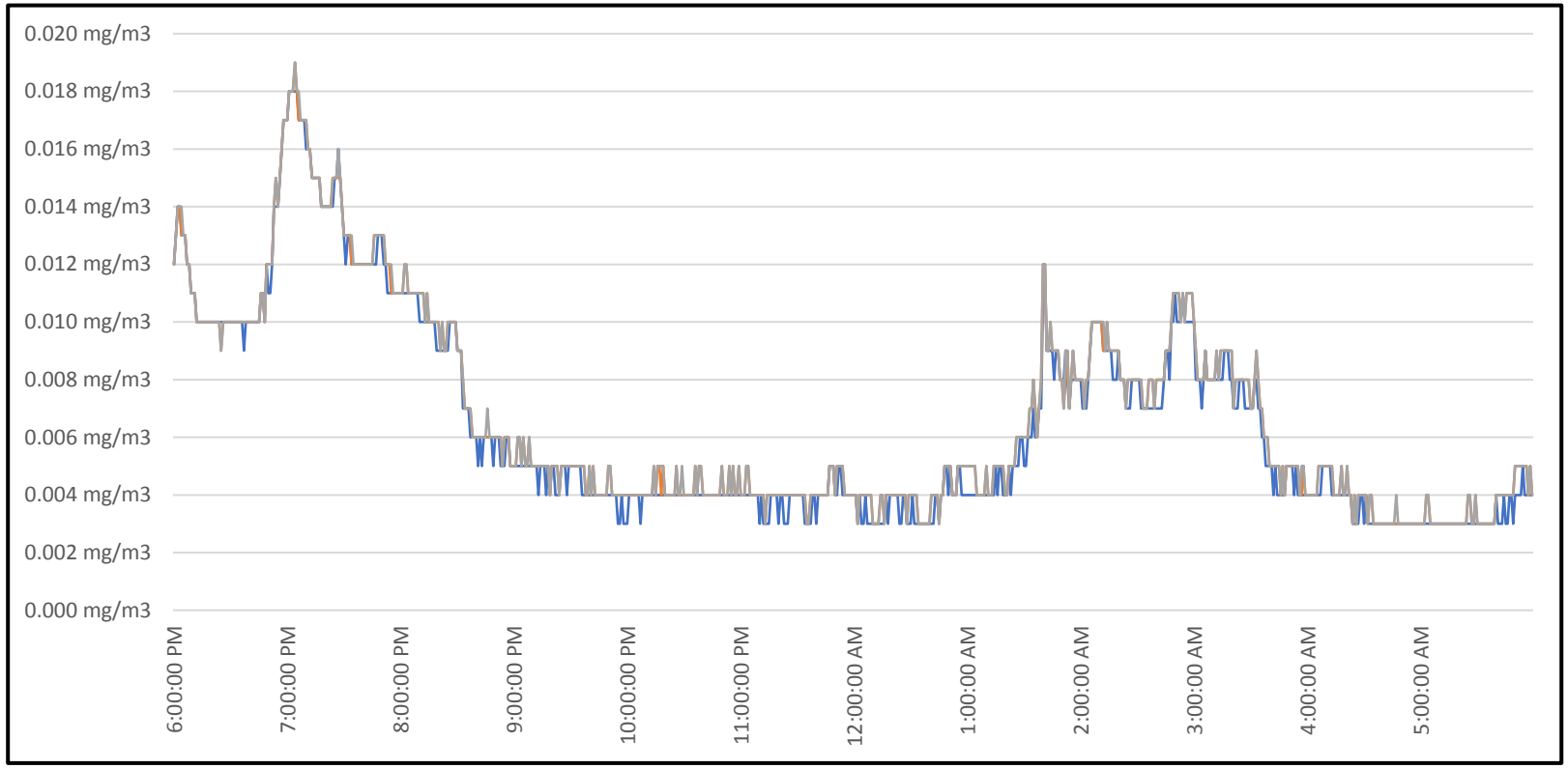

PM2.5 (mg/m³)	PM10 (mg/m³)	Mass Conc. Total (mg/m³)
Min 0.003	**Min** 0.003	**Min** 0.003
Avg 0.006	**Avg** 0.007	**Avg** 0.007
Max 0.018	**Max** 0.019	**Max** 0.019

WP 249 Canyon Drive

INSTRUMENT				DATA PROPERTIES	
Location:	Model:	Instrument S/N:	GPS Coordinates:	Episode Start:	1/2/19 6:00 AM
Canyon Dr	Dustrak DRX	8533103802	39° 31' 40.23"N, 121° 28' 52.17"W	Episode Stop:	1/2/19 5:59 PM

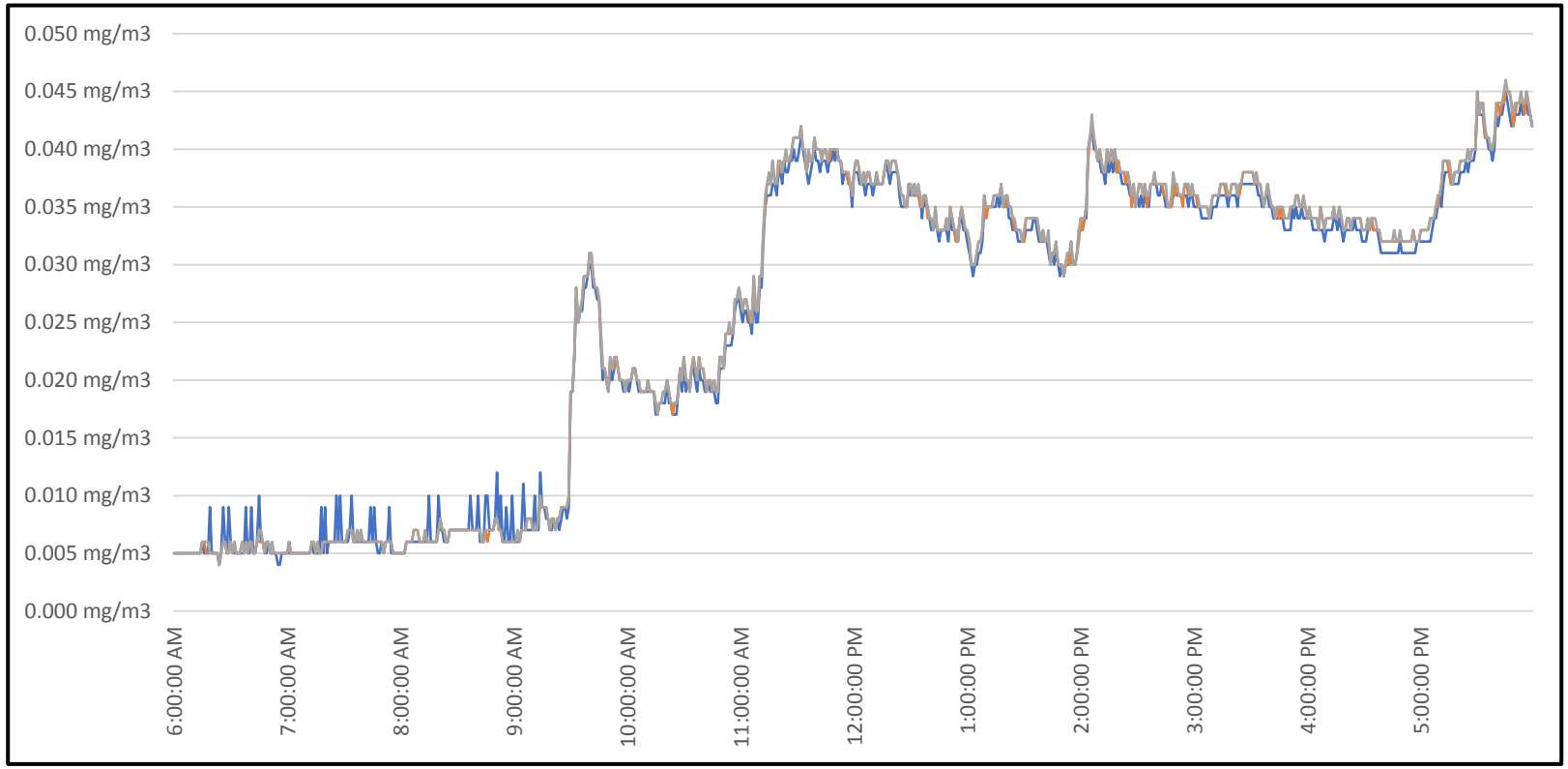

PM2.5 (mg/m³)	PM10 (mg/m³)	Mass Conc. Total (mg/m³)
Min 0.004	**Min** 0.004	**Min** 0.004
Avg 0.025	**Avg** 0.025	**Avg** 0.026
Max 0.045	**Max** 0.045	**Max** 0.046

WP 249 Canyon Drive

INSTRUMENT				DATA PROPERTIES	
Location:	Model:	Instrument S/N:	GPS Coordinates:	Episode Start:	1/2/19 6:00 PM
Canyon Dr	Dustrak DRX	8533103802	39° 31' 40.23"N, 121° 28' 52.17"W	Episode Stop:	1/3/19 5:59 AM

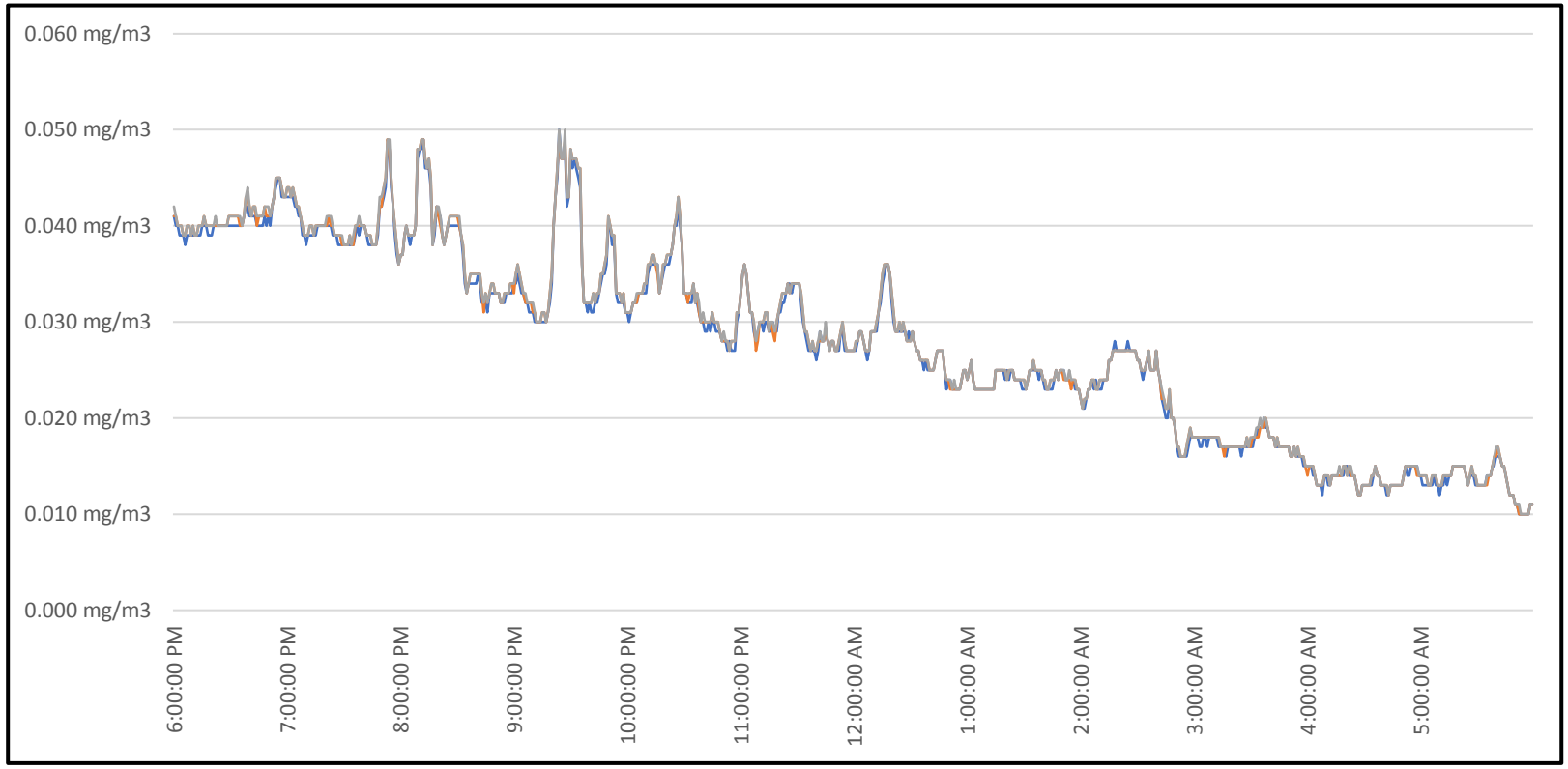

PM2.5 (mg/m³)	PM10 (mg/m³)	Mass Conc. Total (mg/m³)
Min 0.010	**Min** 0.010	**Min** 0.010
Avg 0.028	**Avg** 0.028	**Avg** 0.028
Max 0.050	**Max** 0.049	**Max** 0.050

WP 249 Canyon Drive

INSTRUMENT				DATA PROPERTIES	
Location:	Model:	Instrument S/N:	GPS Coordinates:	Episode Start:	1/3/19 6:00 AM
Canyon Dr	Dustrak DRX	8533103802	39° 31' 40.23"N, 121° 28' 52.17"W	Episode Stop:	1/3/19 5:59 PM

PM2.5 (mg/m³)	PM10 (mg/m³)	Mass Conc. Total (mg/m³)
Min 0.006	**Min** 0.006	**Min** 0.006
Avg 0.022	**Avg** 0.022	**Avg** 0.022
Max 0.055	**Max** 0.056	**Max** 0.056

WP 249 Canyon Drive

INSTRUMENT				DATA PROPERTIES	
Location:	Model:	Instrument S/N:	GPS Coordinates:	Episode Start:	1/3/19 6:00 PM
Canyon Dr	Dustrak DRX	8533103802	39° 31' 40.23"N, 121° 28' 52.17"W	Episode Stop:	1/4/19 5:59 AM

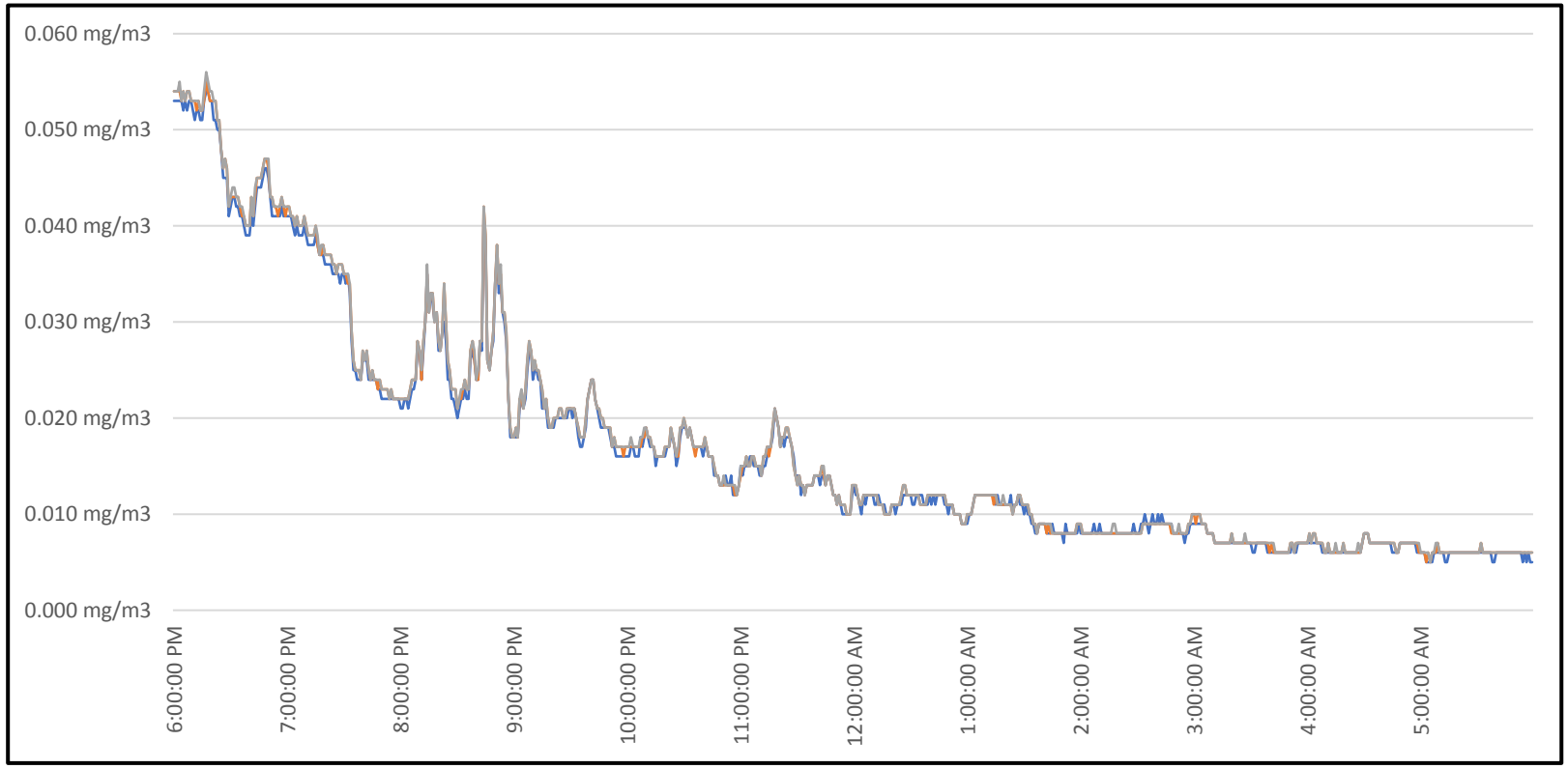

PM2.5 (mg/m³)	PM10 (mg/m³)	Mass Conc. Total (mg/m³)
Min 0.005	**Min** 0.005	**Min** 0.005
Avg 0.017	**Avg** 0.017	**Avg** 0.017
Max 0.054	**Max** 0.055	**Max** 0.056

WP 249 Canyon Drive

INSTRUMENT				DATA PROPERTIES	
Location:	Model:	Instrument S/N:	GPS Coordinates:	Episode Start:	1/4/19 6:00 AM
Canyon Dr	Dustrak DRX	8533103802	39° 31' 40.23"N, 121° 28' 52.17"W	Episode Stop:	1/4/19 5:59 PM

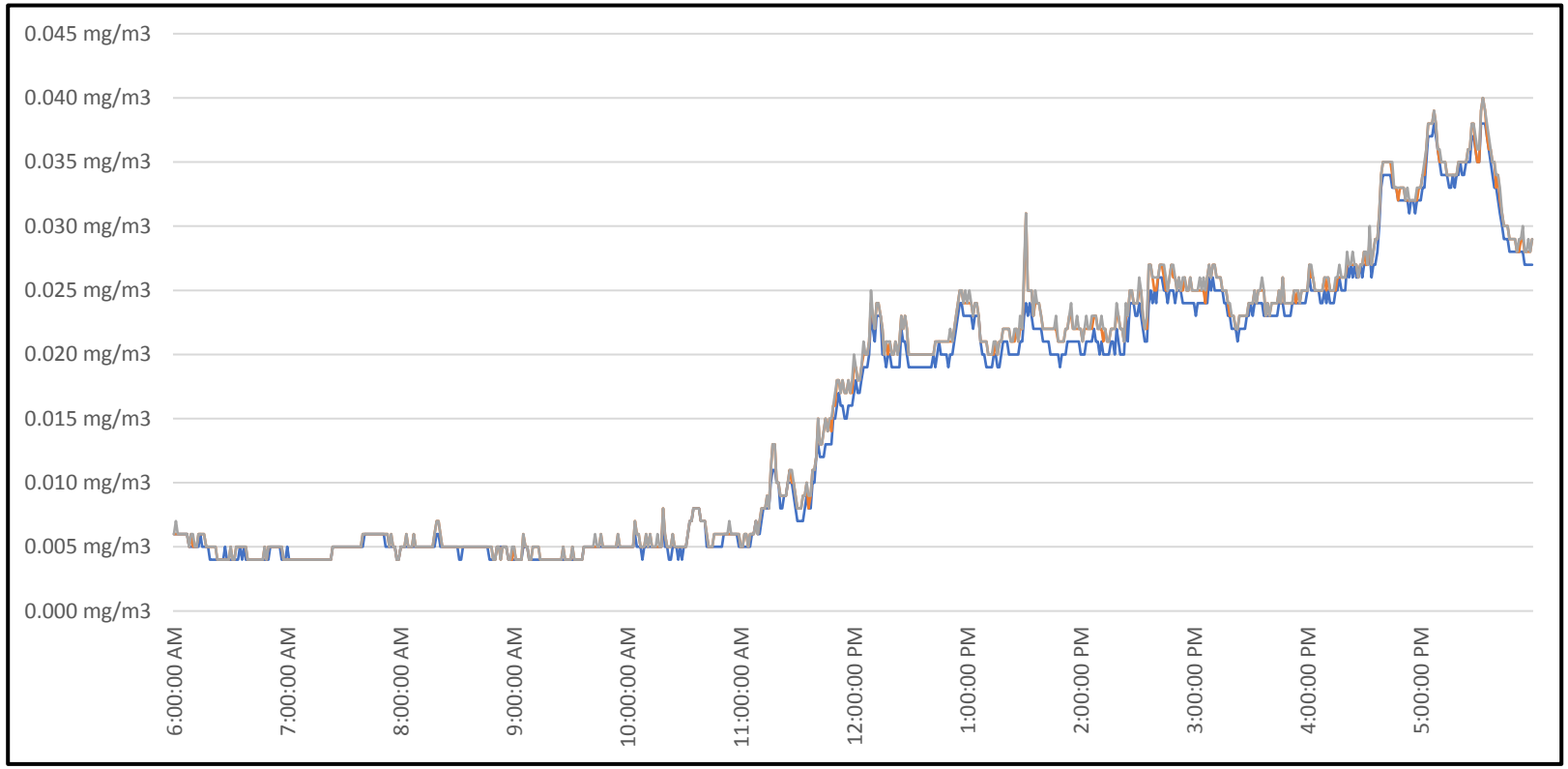

PM2.5 (mg/m³)	PM10 (mg/m³)	Mass Conc. Total (mg/m³)
Min 0.004	**Min** 0.004	**Min** 0.004
Avg 0.015	**Avg** 0.016	**Avg** 0.016
Max 0.038	**Max** 0.040	**Max** 0.040

WP 249 Canyon Drive

INSTRUMENT				DATA PROPERTIES	
Location:	Model:	Instrument S/N:	GPS Coordinates:	Episode Start:	1/4/19 6:00 PM
Canyon Dr	Dustrak DRX	8533103802	39° 31' 40.23"N, 121° 28' 52.17"W	Episode Stop:	1/5/19 5:59 AM

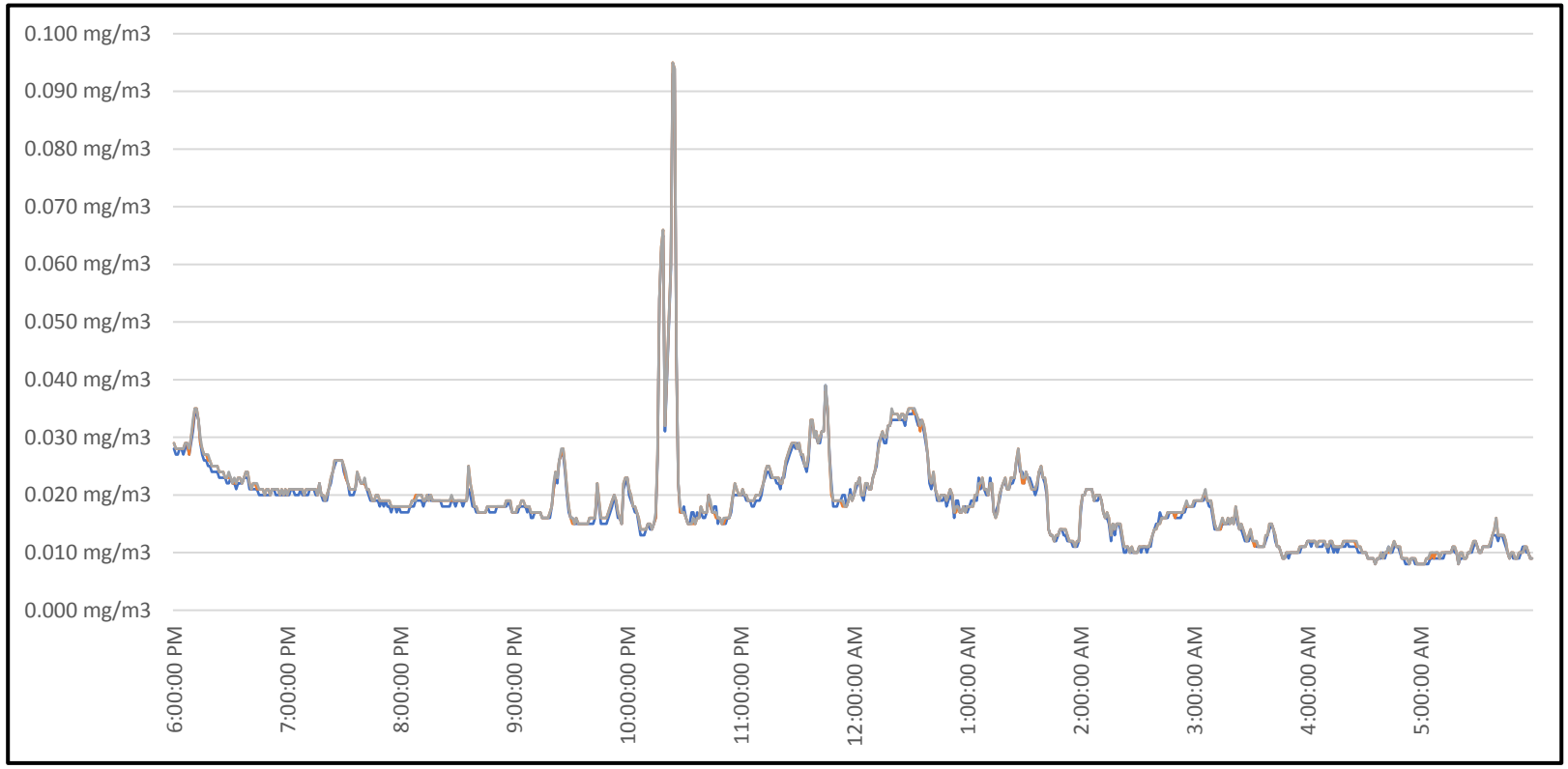

PM2.5 (mg/m³)	PM10 (mg/m³)	Mass Conc. Total (mg/m³)
Min 0.008	**Min** 0.008	**Min** 0.008
Avg 0.018	**Avg** 0.019	**Avg** 0.019
Max 0.094	**Max** 0.095	**Max** 0.095

WP 249 Canyon Drive

INSTRUMENT				DATA PROPERTIES	
Location:	Model:	Instrument S/N:	GPS Coordinates:	Episode Start:	1/5/19 6:00 AM
Canyon Dr	Dustrak DRX	8533103802	39° 31' 40.23"N, 121° 28' 52.17"W	Episode Stop:	1/5/19 5:59 PM

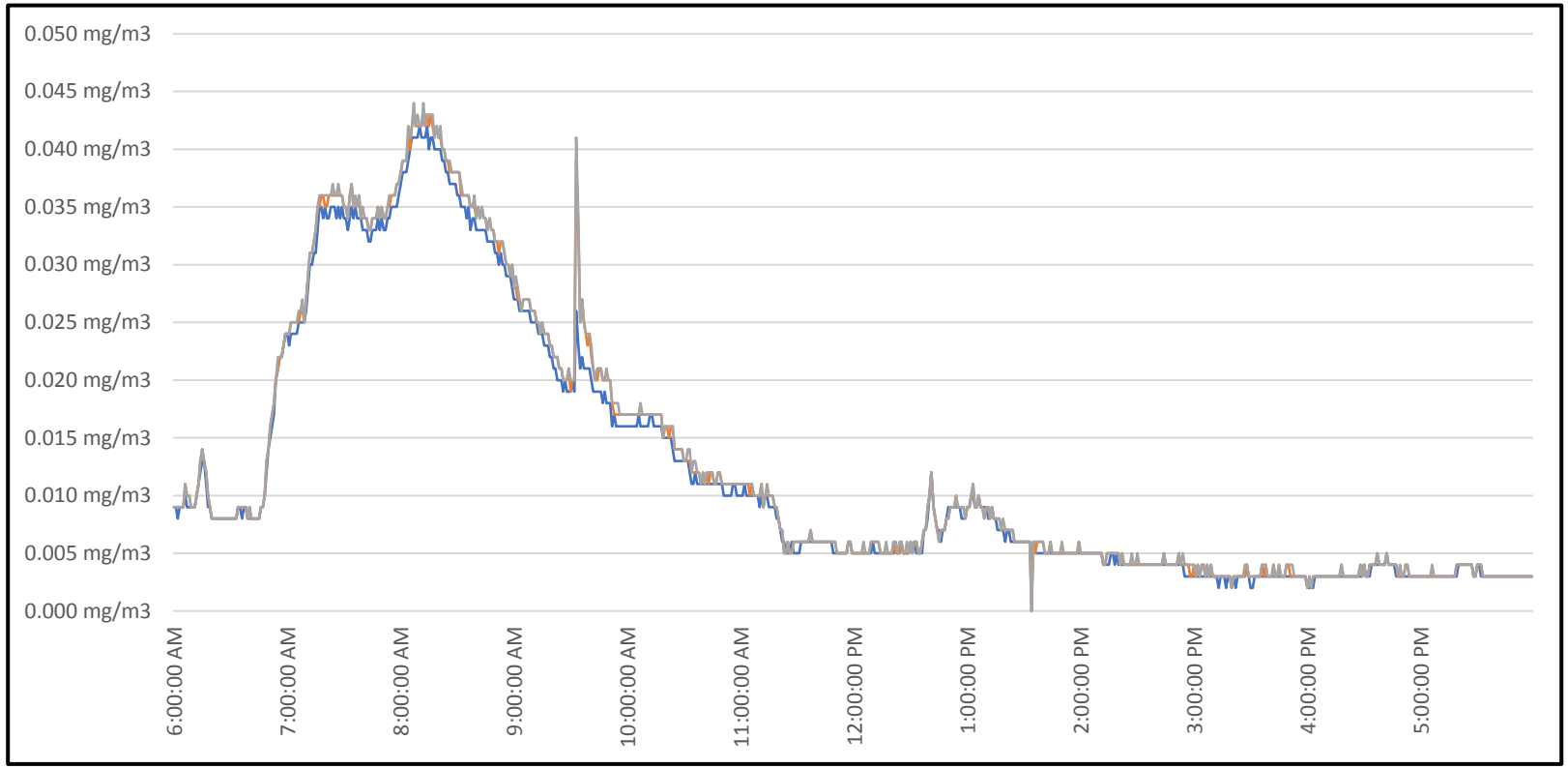

PM2.5 (mg/m³)	PM10 (mg/m³)	Mass Conc. Total (mg/m³)
Min 0.002	**Min** 0.000	**Min** 0.000
Avg 0.012	**Avg** 0.013	**Avg** 0.013
Max 0.042	**Max** 0.043	**Max** 0.044

WP 249 Canyon Drive

INSTRUMENT				DATA PROPERTIES	
Location:	Model:	Instrument S/N:	GPS Coordinates:	Episode Start:	1/5/19 6:00 PM
Canyon Dr	Dustrak DRX	8533103802	39° 31' 40.23"N, 121° 28' 52.17"W	Episode Stop:	1/6/19 5:59 AM

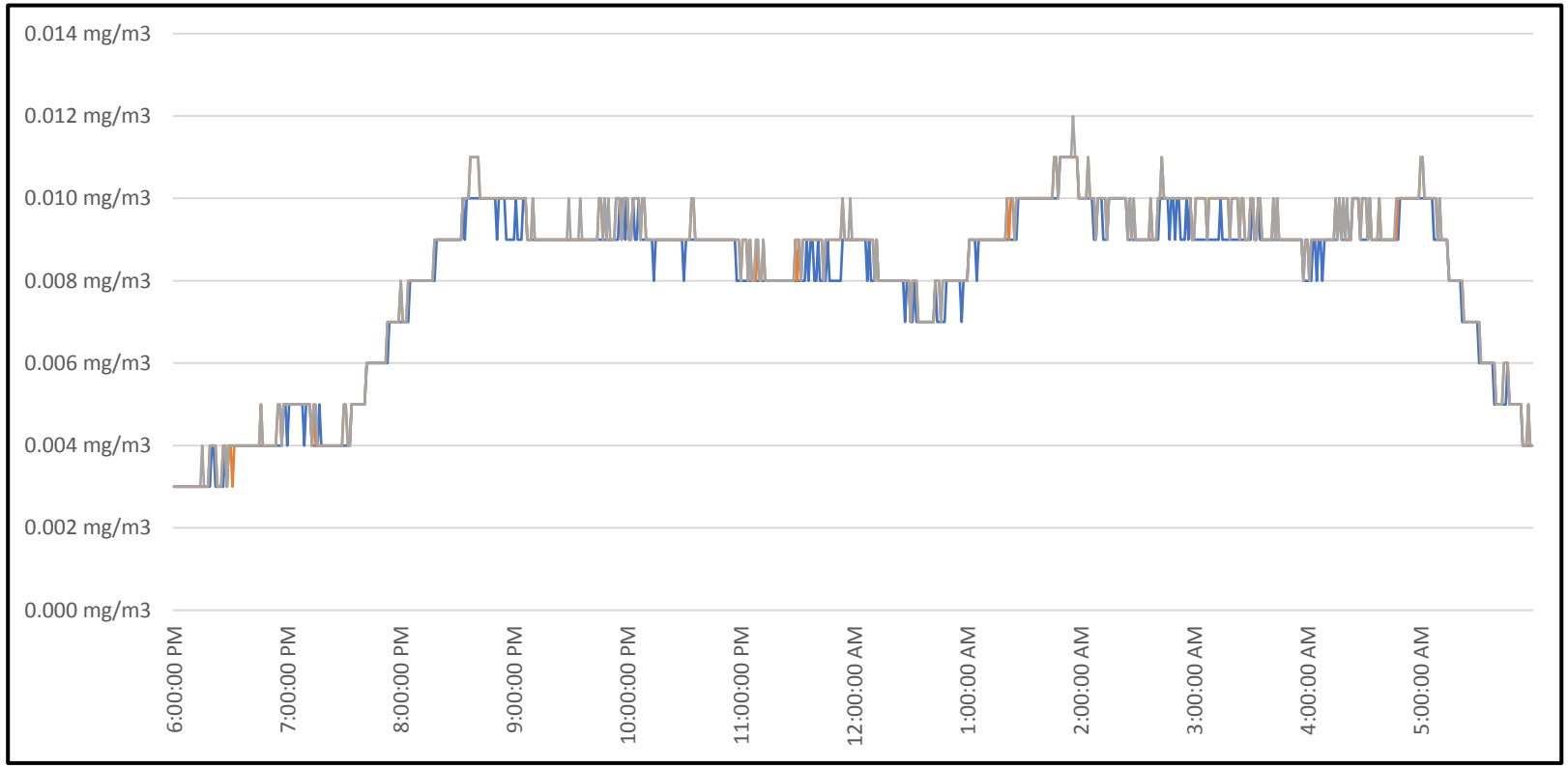

PM2.5 (mg/m³)	PM10 (mg/m³)	Mass Conc. Total (mg/m³)
Min 0.003	**Min** 0.003	**Min** 0.003
Avg 0.008	**Avg** 0.008	**Avg** 0.008
Max 0.011	**Max** 0.011	**Max** 0.012

WP 249 Canyon Drive

INSTRUMENT				DATA PROPERTIES	
Location:	Model:	Instrument S/N:	GPS Coordinates:	Episode Start:	1/6/19 6:00 AM
Canyon Dr	Dustrak DRX	8533103802	39° 31' 40.23"N, 121° 28' 52.17"W	Episode Stop:	1/6/19 5:59 PM

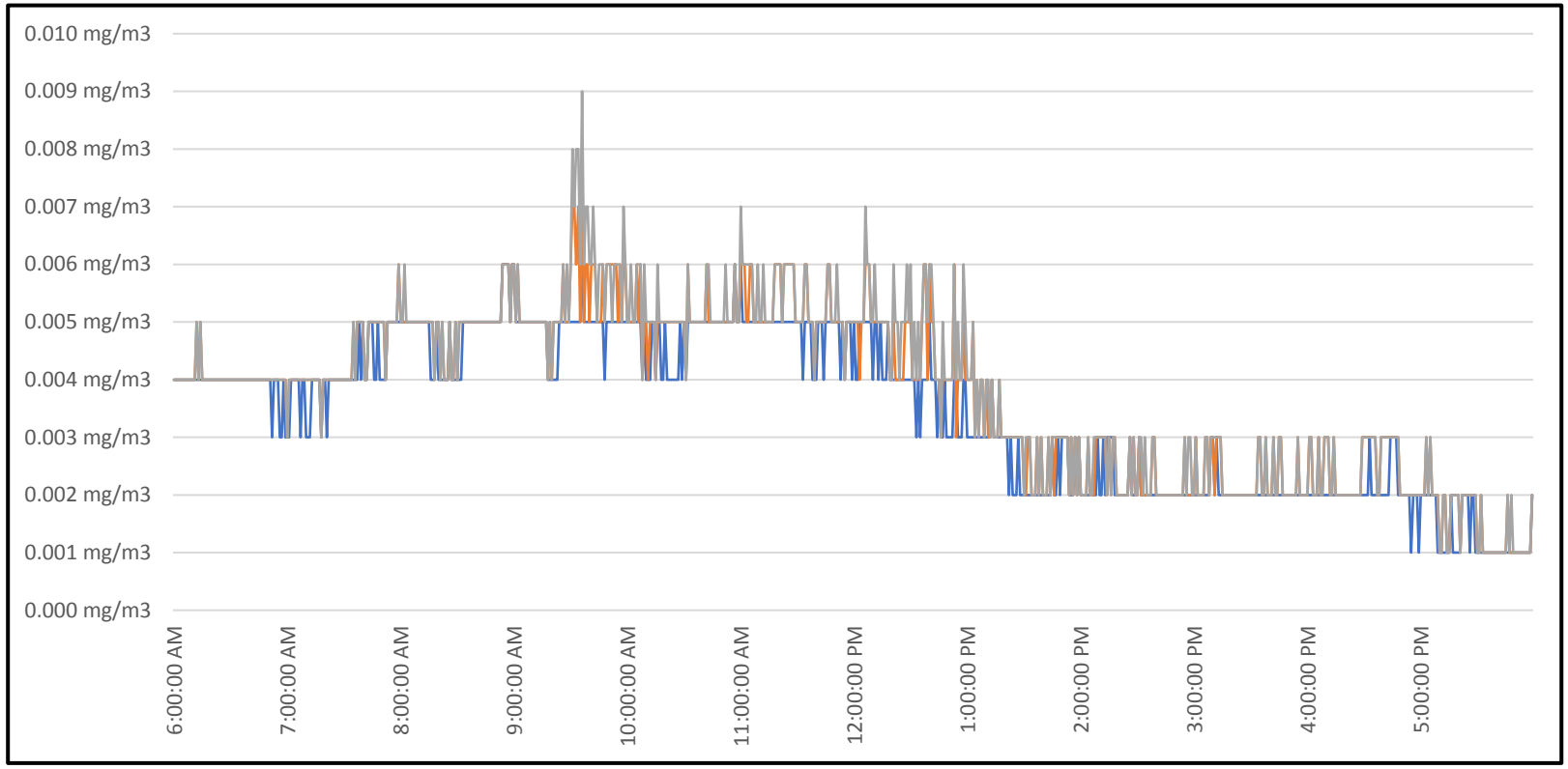

PM2.5 (mg/m³)	PM10 (mg/m³)	Mass Conc. Total (mg/m³)
Min 0.001	**Min** 0.001	**Min** 0.001
Avg 0.003	**Avg** 0.004	**Avg** 0.004
Max 0.006	**Max** 0.008	**Max** 0.009

WP 249 Canyon Drive

INSTRUMENT				DATA PROPERTIES	
Location:	Model:	Instrument S/N:	GPS Coordinates:	Episode Start:	1/6/19 6:00 PM
Canyon Dr	Dustrak DRX	8533103802	39° 31' 40.23"N, 121° 28' 52.17"W	Episode Stop:	1/7/19 5:59 AM

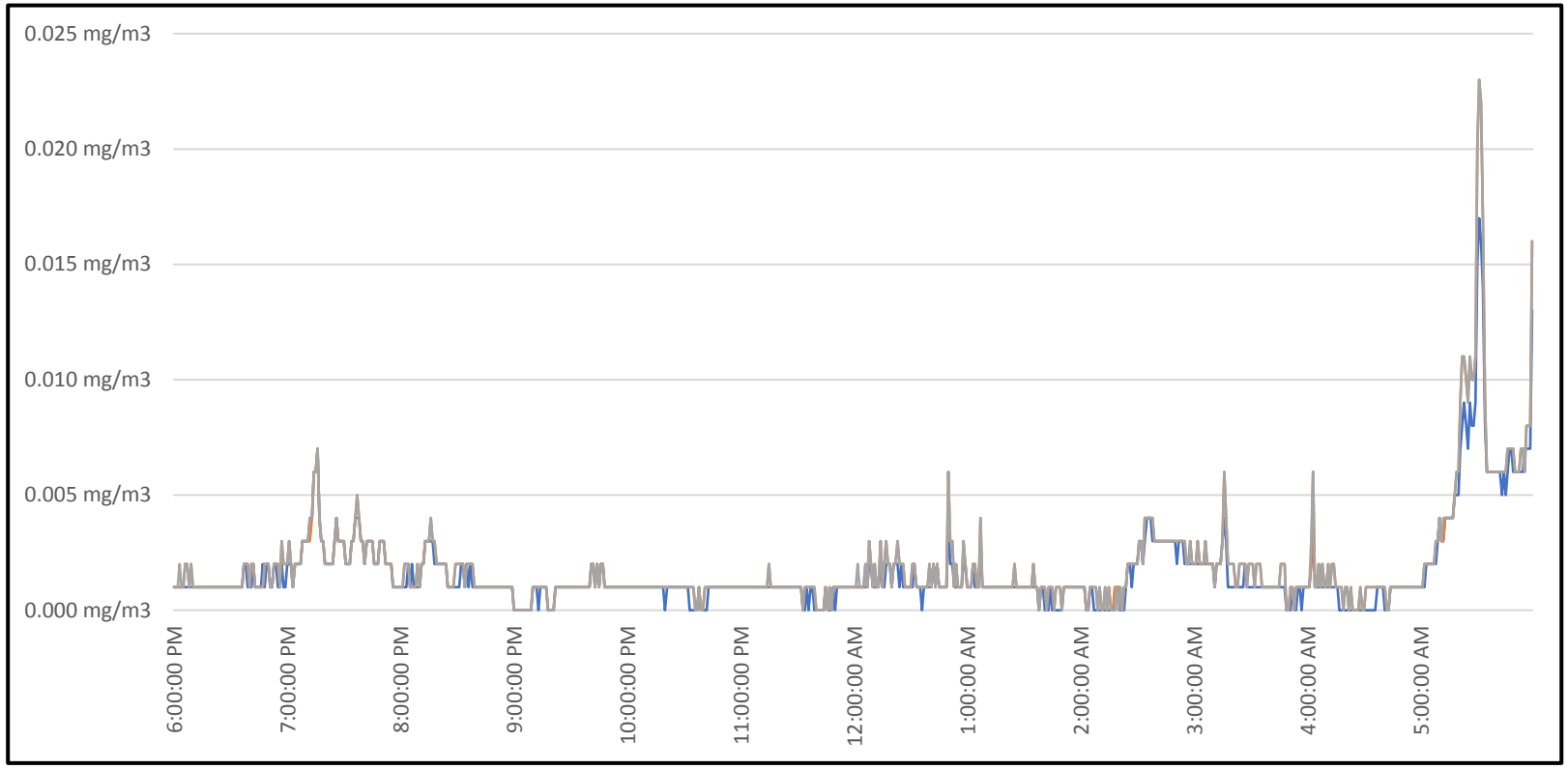

PM2.5 (mg/m³)	PM10 (mg/m³)	Mass Conc. Total (mg/m³)
Min 0.000	**Min** 0.000	**Min** 0.000
Avg 0.002	**Avg** 0.002	**Avg** 0.002
Max 0.017	**Max** 0.023	**Max** 0.023

WP 249 Canyon Drive

INSTRUMENT				DATA PROPERTIES	
Location:	Model:	Instrument S/N:	GPS Coordinates:	Episode Start:	1/7/19 6:00 AM
Canyon Dr	Dustrak DRX	8533103802	39° 31' 40.23"N, 121° 28' 52.17"W	Episode Stop:	1/7/19 5:59 PM

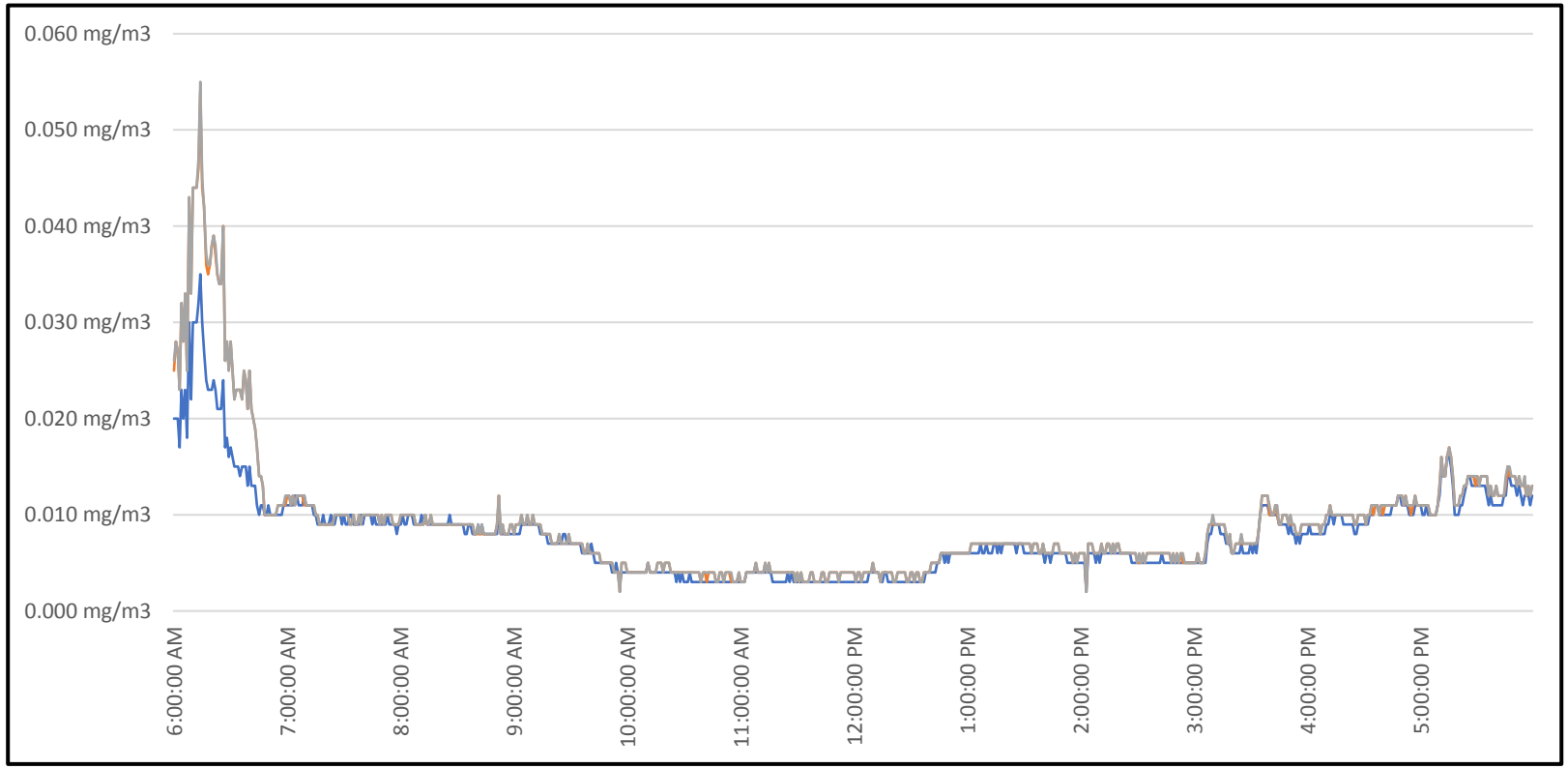

PM2.5 (mg/m³)	PM10 (mg/m³)	Mass Conc. Total (mg/m³)
Min 0.002	**Min** 0.002	**Min** 0.002
Avg 0.008	**Avg** 0.009	**Avg** 0.009
Max 0.035	**Max** 0.054	**Max** 0.055

WP 249 Canyon Drive

INSTRUMENT				DATA PROPERTIES	
Location:	Model:	Instrument S/N:	GPS Coordinates:	Episode Start:	1/7/19 6:00 PM
Canyon Dr	Dustrak DRX	8533103802	39° 31' 40.23"N, 121° 28' 52.17"W	Episode Stop:	1/8/19 5:59 AM

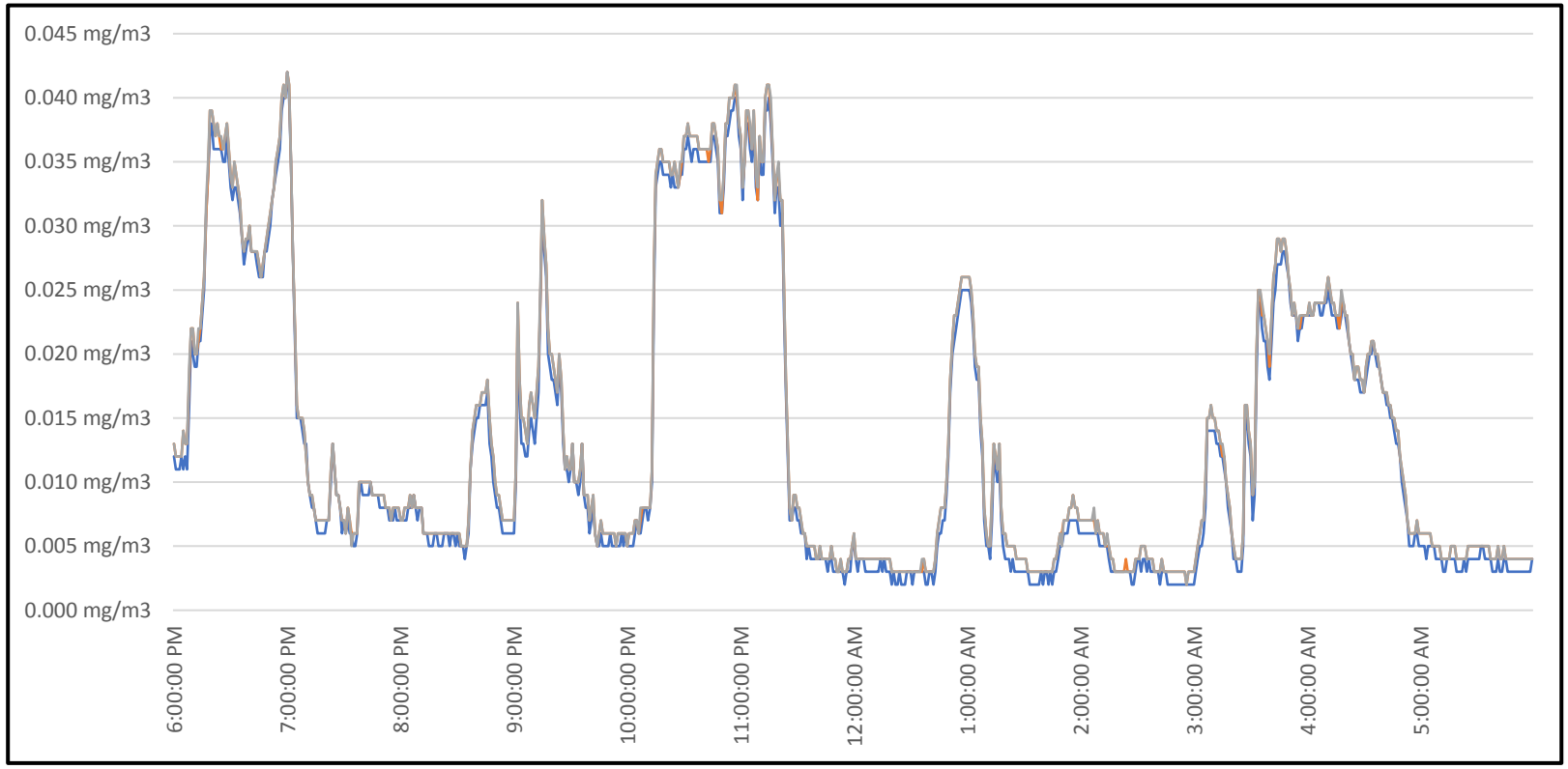

PM2.5 (mg/m³)	PM10 (mg/m³)	Mass Conc. Total (mg/m³)
Min 0.002	**Min** 0.002	**Min** 0.002
Avg 0.013	**Avg** 0.014	**Avg** 0.014
Max 0.042	**Max** 0.042	**Max** 0.042

WP 249 Canyon Drive

INSTRUMENT				DATA PROPERTIES	
Location:	Model:	Instrument S/N:	GPS Coordinates:	Episode Start:	1/8/19 6:00 AM
Canyon Dr	Dustrak DRX	8533103802	39° 31' 40.23"N, 121° 28' 52.17"W	Episode Stop:	1/8/19 5:59 PM

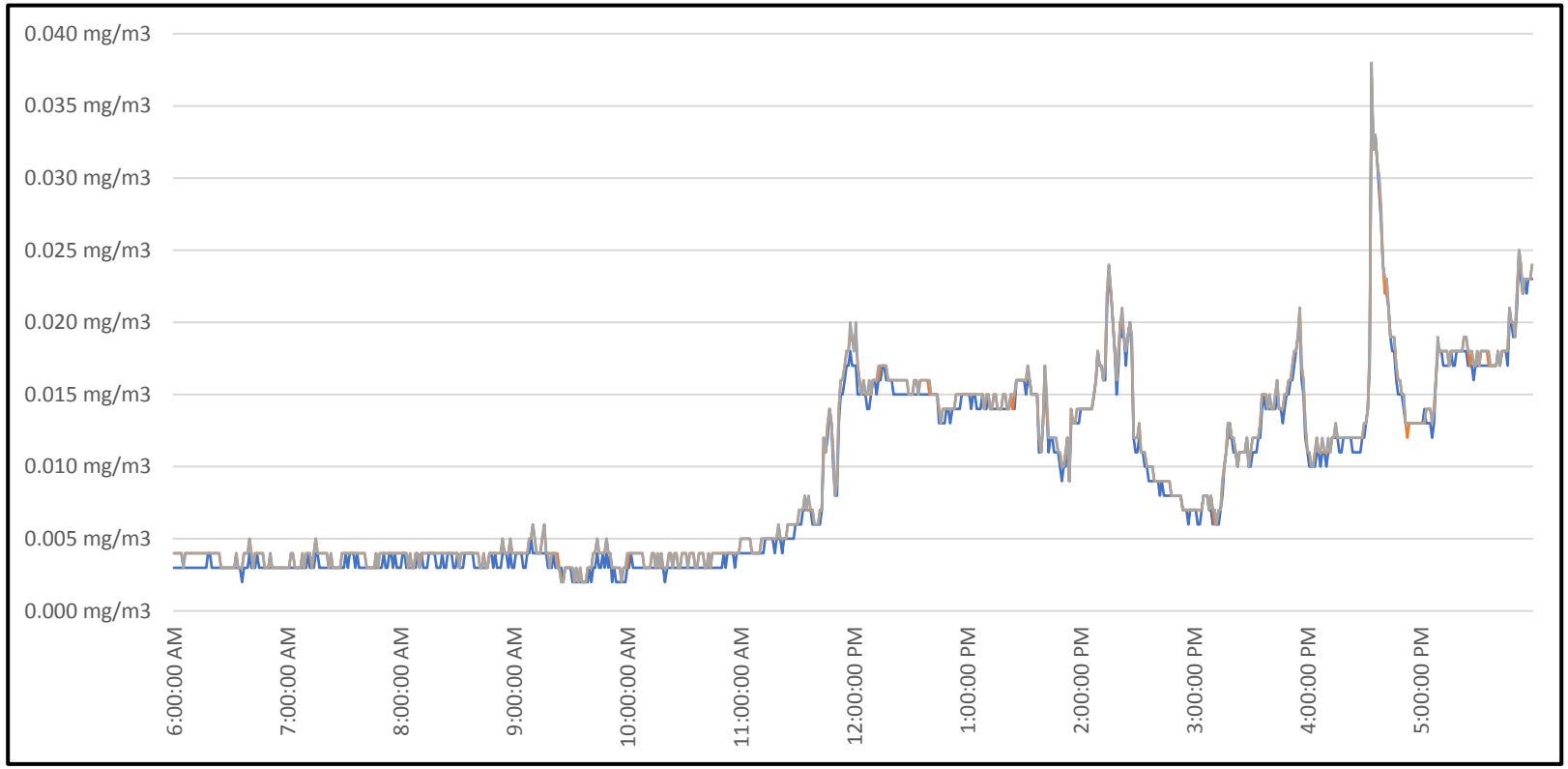

PM2.5 (mg/m³)	PM10 (mg/m³)	Mass Conc. Total (mg/m³)
Min 0.002	**Min** 0.002	**Min** 0.002
Avg 0.009	**Avg** 0.010	**Avg** 0.010
Max 0.037	**Max** 0.037	**Max** 0.038

WP 249 Canyon Drive

INSTRUMENT				DATA PROPERTIES	
Location:	Model:	Instrument S/N:	GPS Coordinates:	Episode Start:	1/8/19 6:00 PM
Canyon Dr	Dustrak DRX	8533103802	39° 31' 40.23"N, 121° 28' 52.17"W	Episode Stop:	1/9/19 5:59 AM

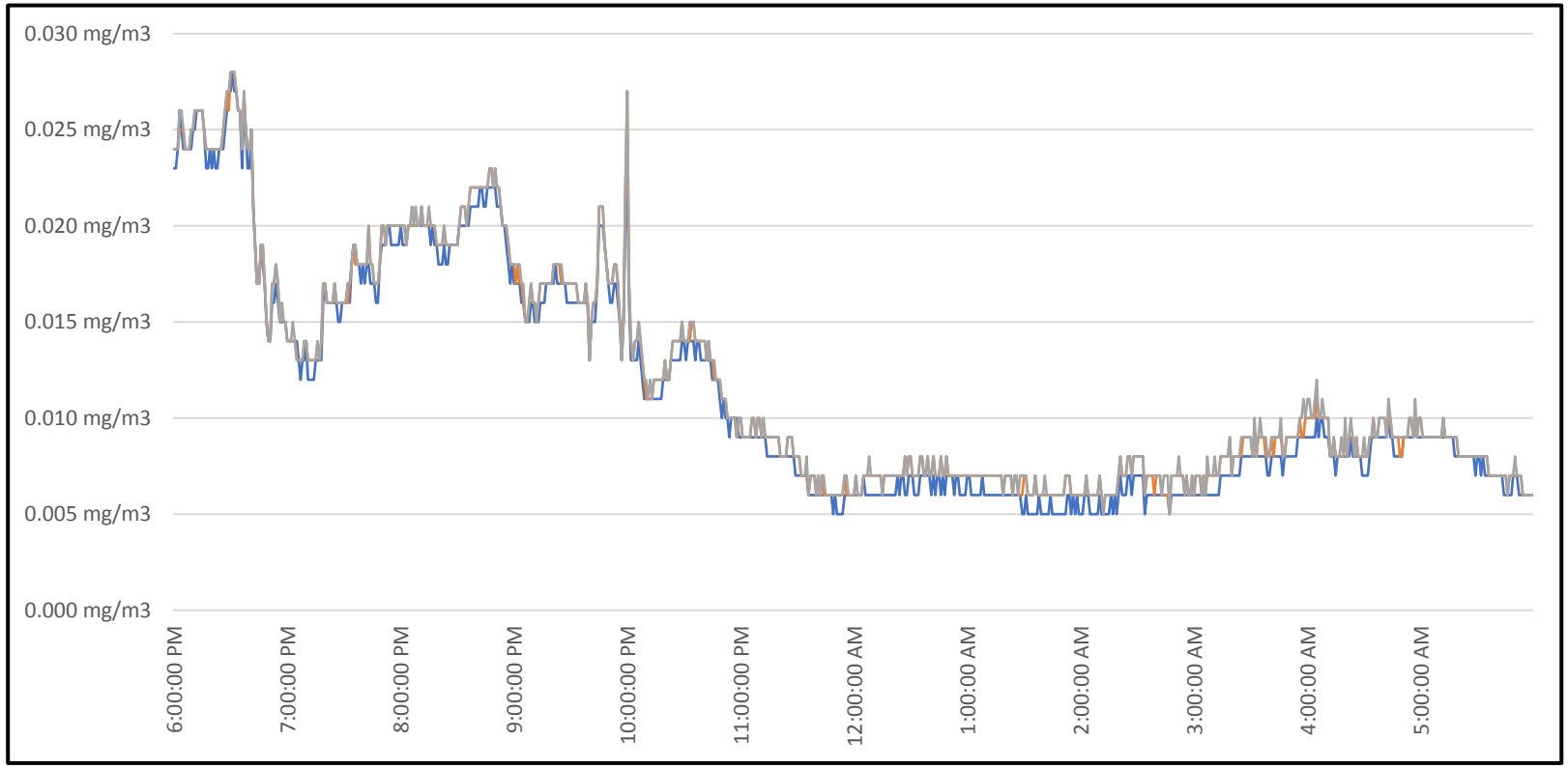

PM2.5 (mg/m³)	PM10 (mg/m³)	Mass Conc. Total (mg/m³)
Min 0.005	**Min** 0.005	**Min** 0.005
Avg 0.011	**Avg** 0.012	**Avg** 0.012
Max 0.028	**Max** 0.028	**Max** 0.028

WP 249 Canyon Drive

INSTRUMENT				DATA PROPERTIES	
Location:	Model:	Instrument S/N:	GPS Coordinates:	Episode Start:	1/9/19 6:00 AM
Canyon Dr	Dustrak DRX	8533103802	39° 31' 40.23"N, 121° 28' 52.17"W	Episode Stop:	1/9/19 5:59 PM

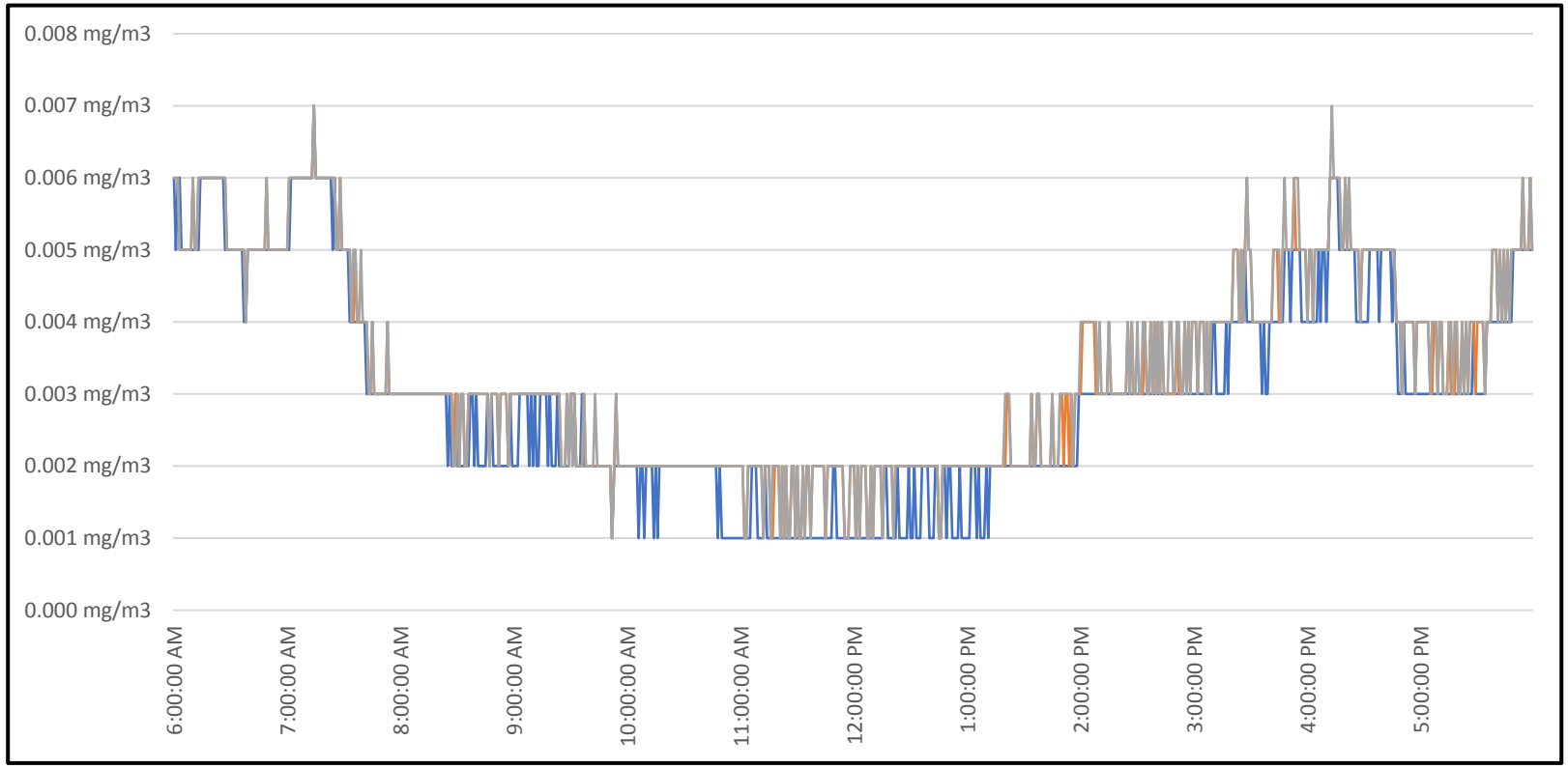

PM2.5 (mg/m³)	PM10 (mg/m³)	Mass Conc. Total (mg/m³)
Min 0.001	**Min** 0.001	**Min** 0.001
Avg 0.003	**Avg** 0.003	**Avg** 0.003
Max 0.007	**Max** 0.007	**Max** 0.007

WP 249 Canyon Drive

INSTRUMENT				DATA PROPERTIES	
Location:	Model:	Instrument S/N:	GPS Coordinates:	Episode Start:	1/9/19 6:00 PM
Canyon Dr	Dustrak DRX	8533103802	39° 31' 40.23"N, 121° 28' 52.17"W	Episode Stop:	1/10/19 5:59 AM

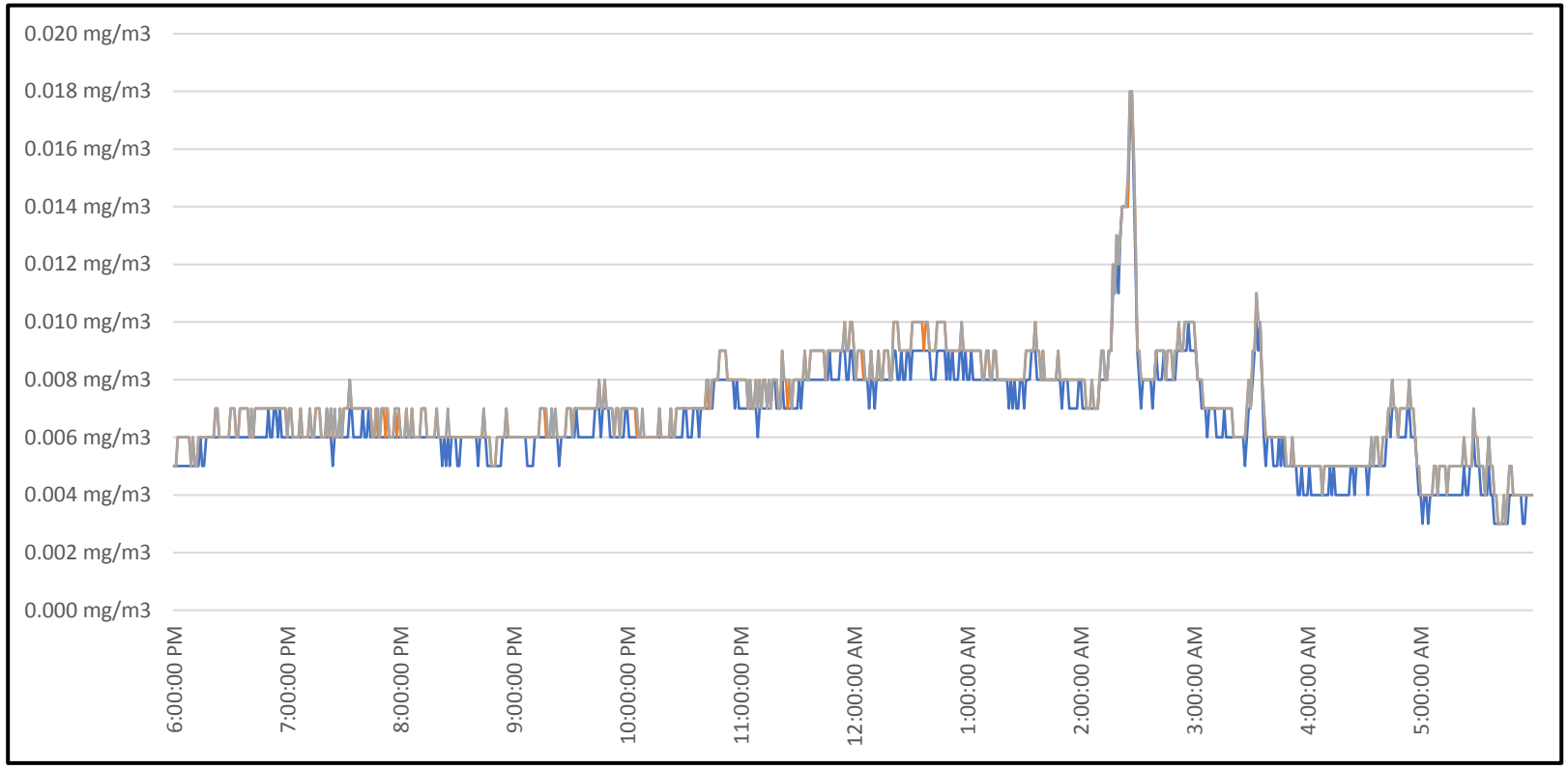

PM2.5 (mg/m³)	PM10 (mg/m³)	Mass Conc. Total (mg/m³)
Min 0.003	**Min** 0.003	**Min** 0.003
Avg 0.007	**Avg** 0.007	**Avg** 0.007
Max 0.018	**Max** 0.018	**Max** 0.018

WP 249 Canyon Drive

INSTRUMENT				DATA PROPERTIES	
Location:	Model:	Instrument S/N:	GPS Coordinates:	Episode Start:	1/10/19 6:00 AM
Canyon Dr	Dustrak DRX	8533103802	39° 31' 40.23"N, 121° 28' 52.17"W	Episode Stop:	1/10/19 5:59 PM

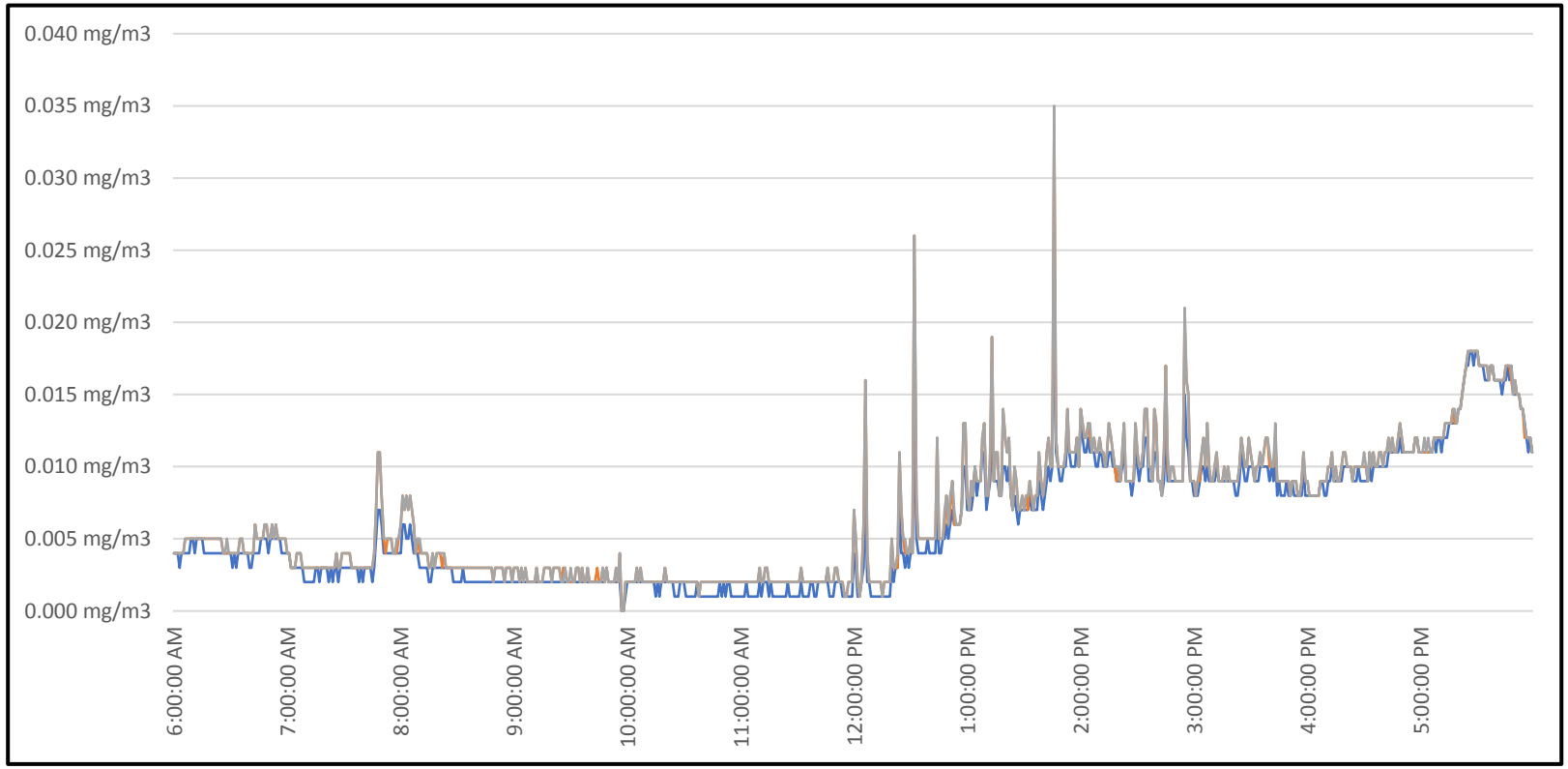

PM2.5 (mg/m³)	PM10 (mg/m³)	Mass Conc. Total (mg/m³)
Min 0.000	**Min** 0.000	**Min** 0.000
Avg 0.006	**Avg** 0.007	**Avg** 0.007
Max 0.023	**Max** 0.034	**Max** 0.035

WP 249 Canyon Drive

INSTRUMENT				DATA PROPERTIES	
Location:	Model:	Instrument S/N:	GPS Coordinates:	Episode Start:	1/10/19 6:00 PM
Canyon Dr	Dustrak DRX	8533103802	39° 31' 40.23"N, 121° 28' 52.17"W	Episode Stop:	1/11/19 5:59 AM

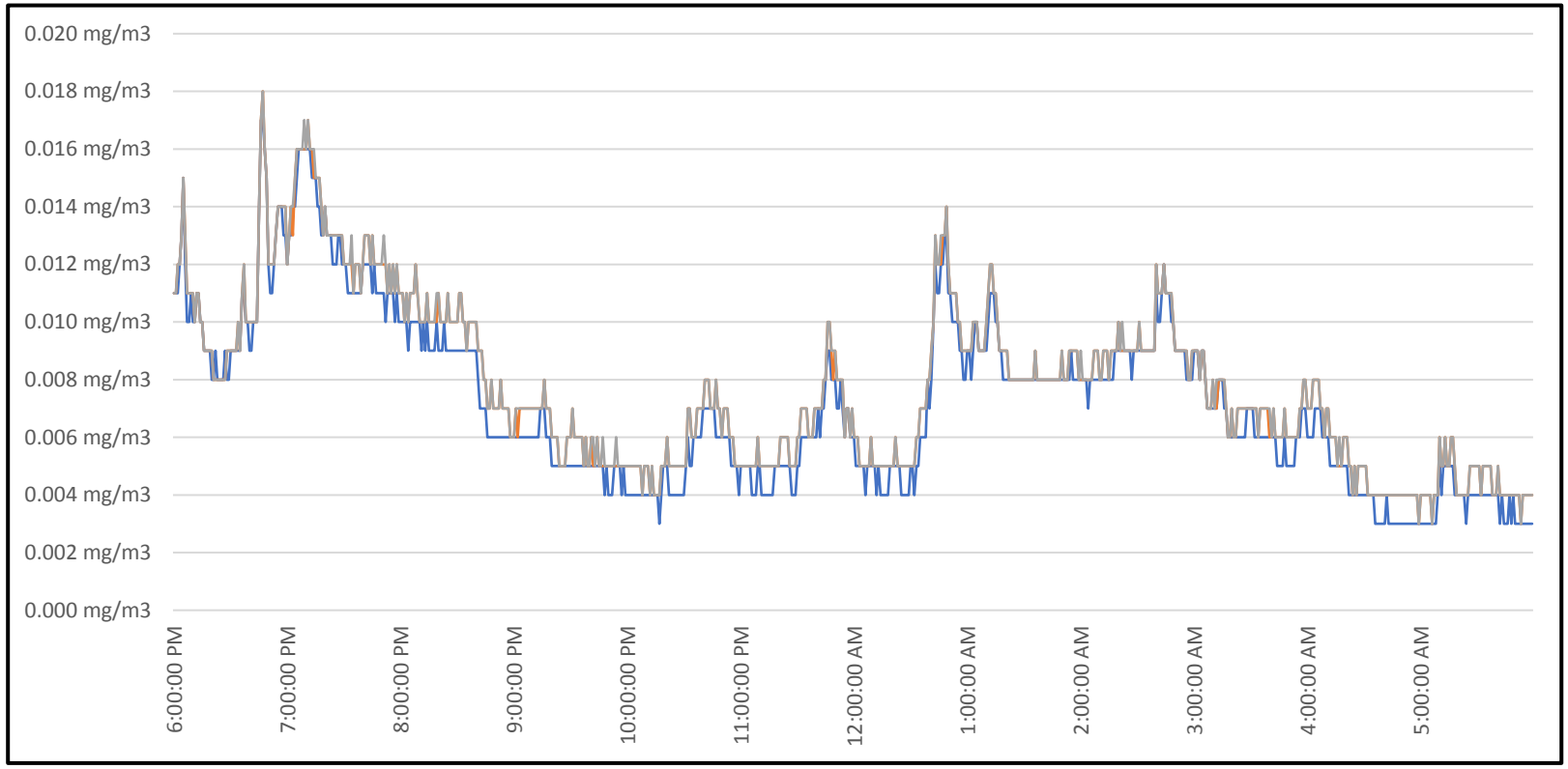

PM2.5 (mg/m³)	PM10 (mg/m³)	Mass Conc. Total (mg/m³)
Min 0.003	**Min** 0.003	**Min** 0.003
Avg 0.007	**Avg** 0.008	**Avg** 0.008
Max 0.017	**Max** 0.018	**Max** 0.018

WP 086A Burma Road 01

INSTRUMENT				DATA PROPERTIES	
Location:	Model:	Instrument S/N:	GPS Coordinates:	Episode Start:	1/2/19 6:00 AM
Burma Rd 01	Dustrak DRX	8533182503	39°32'36.82"N, 121°30'26.22"W	Episode Stop:	1/2/19 5:59 PM

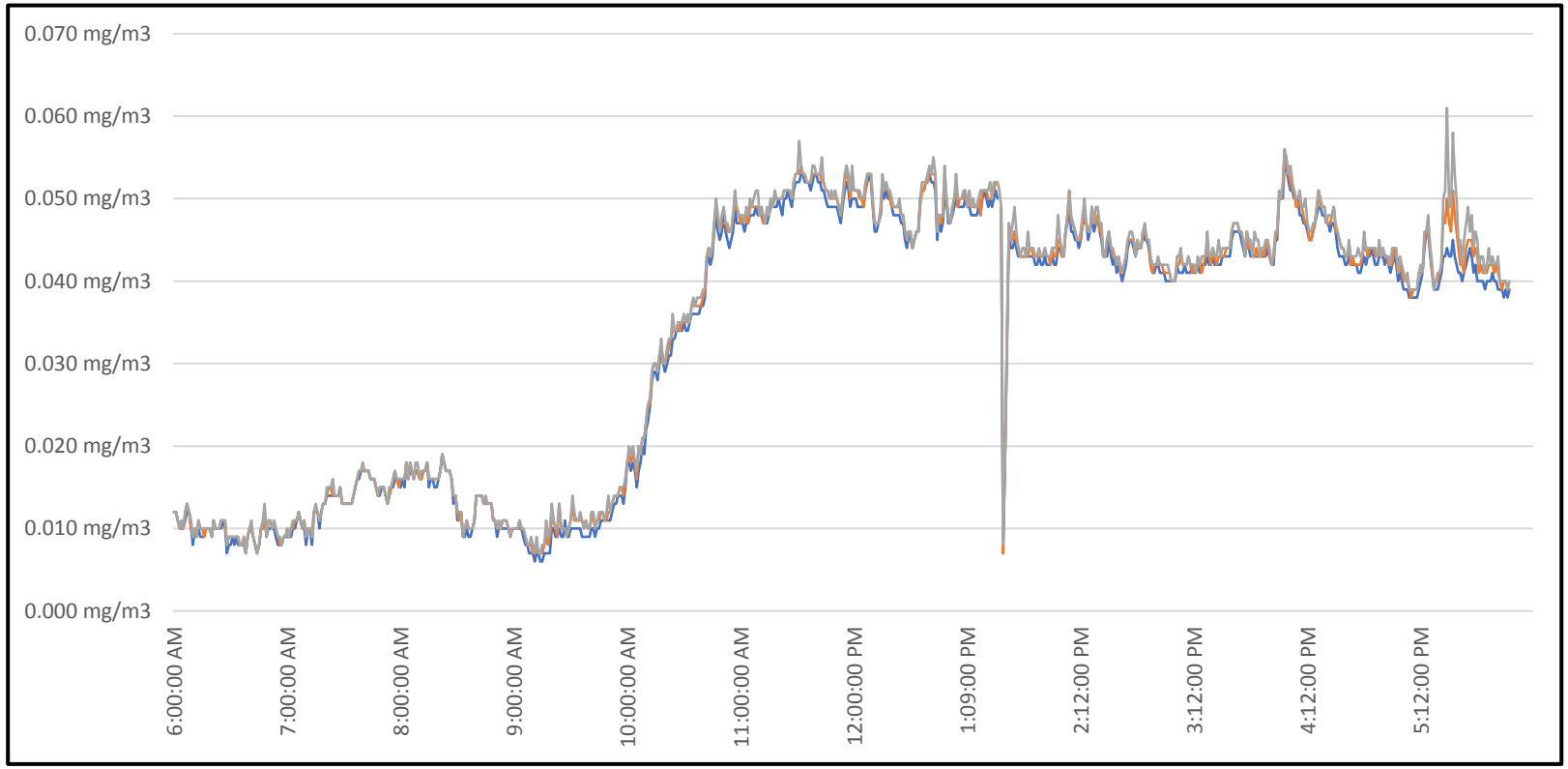

PM2.5 (mg/m³)	PM10 (mg/m³)	Mass Conc. Total (mg/m³)
Min 0.006	**Min** 0.007	**Min** 0.007
Avg 0.033	**Avg** 0.033	**Avg** 0.034
Max 0.054	**Max** 0.056	**Max** 0.061

WP 086A Burma Road 01

INSTRUMENT				DATA PROPERTIES	
Location:	Model:	Instrument S/N:	GPS Coordinates:	Episode Start:	1/2/19 6:00 PM
Burma Rd 01	Dustrak DRX	8533182503	39°32'36.82"N, 121°30'26.22"W	Episode Stop:	1/3/19 5:59 AM

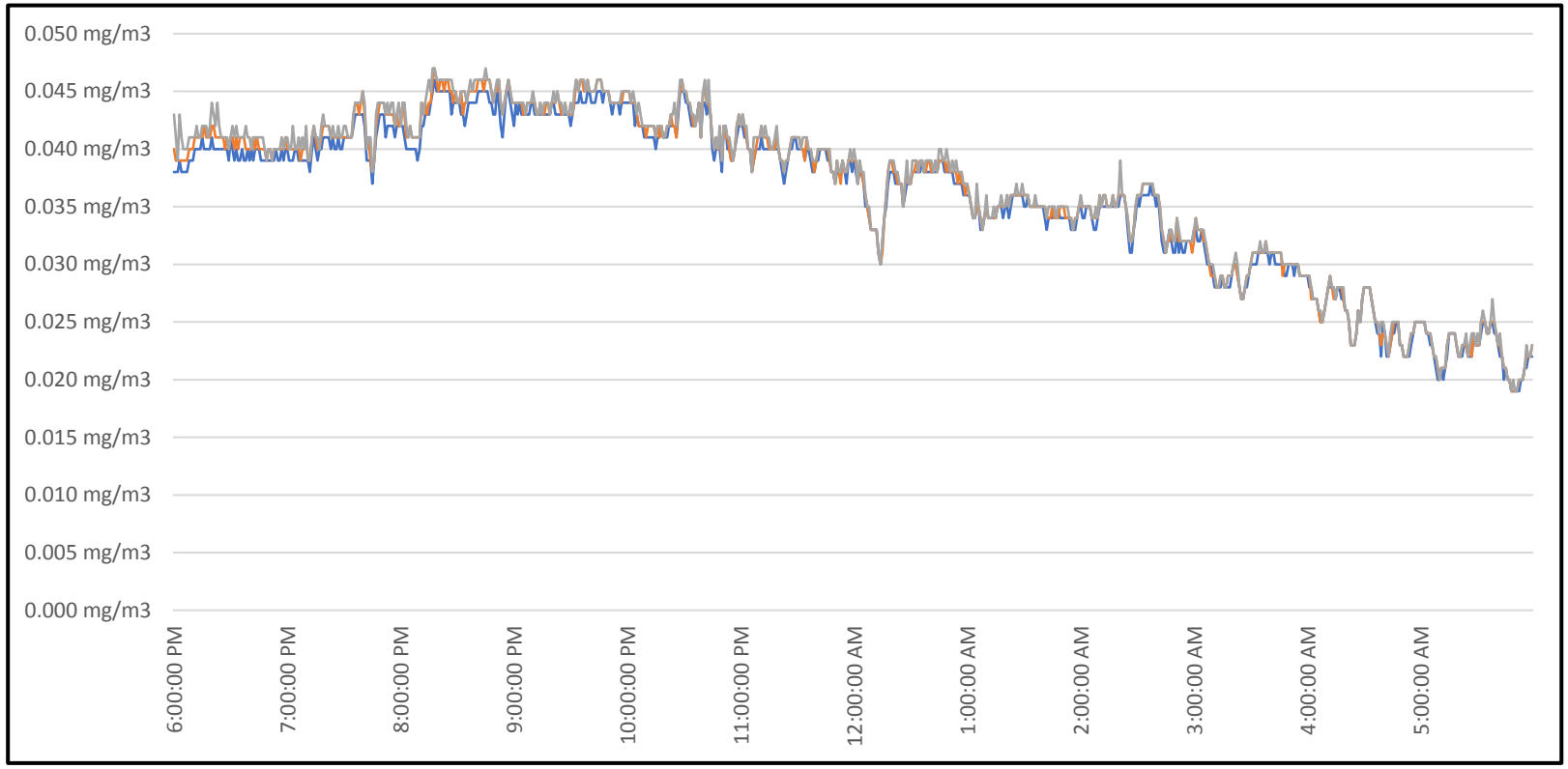

PM2.5 (mg/m³)	PM10 (mg/m³)	Mass Conc. Total (mg/m³)
Min 0.019	**Min** 0.019	**Min** 0.019
Avg 0.036	**Avg** 0.036	**Avg** 0.037
Max 0.046	**Max** 0.047	**Max** 0.047

WP 086A Burma Road 01

INSTRUMENT				DATA PROPERTIES	
Location:	Model:	Instrument S/N:	GPS Coordinates:	Episode Start:	1/3/19 6:00 AM
Burma Rd 01	Dustrak DRX	8533182503	39°32'36.82"N, 121°30'26.22"W	Episode Stop:	1/3/19 5:59 PM

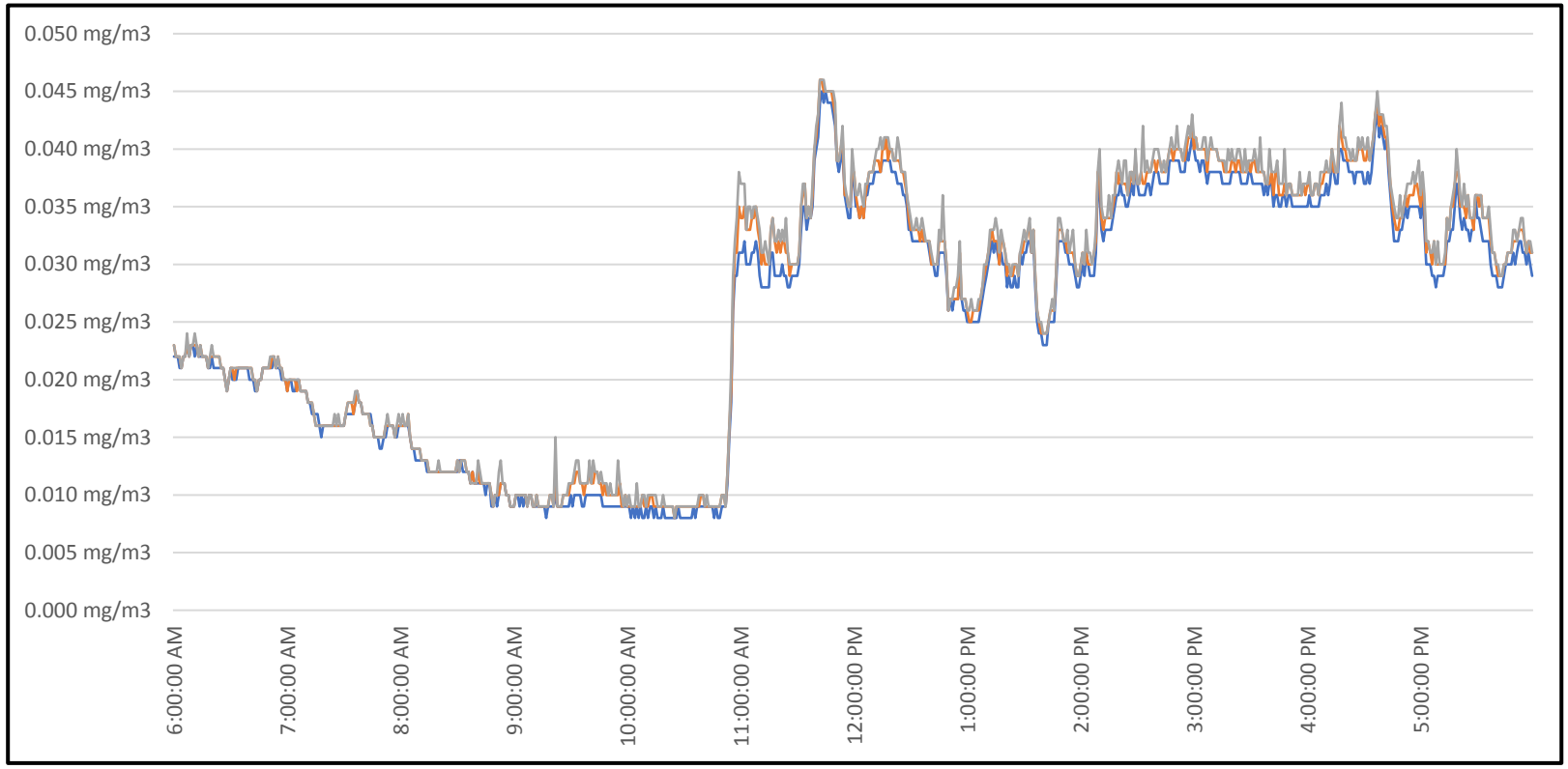

PM2.5 (mg/m³)	PM10 (mg/m³)	Mass Conc. Total (mg/m³)
Min 0.008	**Min** 0.008	**Min** 0.008
Avg 0.025	**Avg** 0.026	**Avg** 0.027
Max 0.045	**Max** 0.046	**Max** 0.046

WP 086A Burma Road 01

INSTRUMENT				DATA PROPERTIES	
Location:	Model:	Instrument S/N:	GPS Coordinates:	Episode Start:	1/3/19 6:00 PM
Burma Rd 01	Dustrak DRX	8533182503	39°32'36.82"N, 121°30'26.22"W	Episode Stop:	1/4/19 5:59 AM

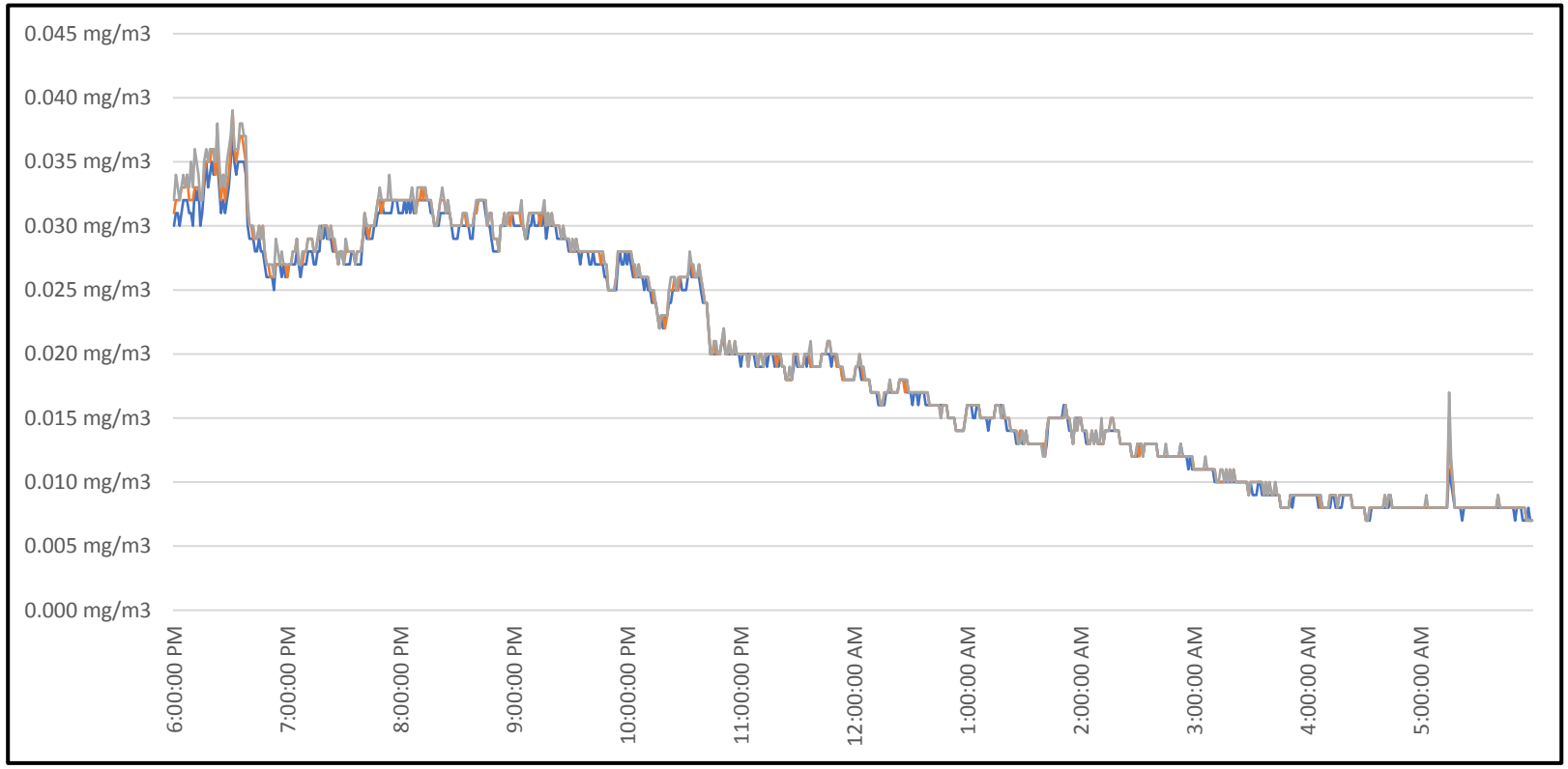

PM2.5 (mg/m³)	PM10 (mg/m³)	Mass Conc. Total (mg/m³)
Min 0.007	**Min** 0.007	**Min** 0.007
Avg 0.019	**Avg** 0.020	**Avg** 0.020
Max 0.037	**Max** 0.039	**Max** 0.039

WP 086A Burma Road 01

INSTRUMENT				DATA PROPERTIES	
Location:	Model:	Instrument S/N:	GPS Coordinates:	Episode Start:	1/4/19 6:00 AM
Burma Rd 01	Dustrak DRX	8533182503	39°32'36.82"N, 121°30'26.22"W	Episode Stop:	1/4/19 5:59 PM

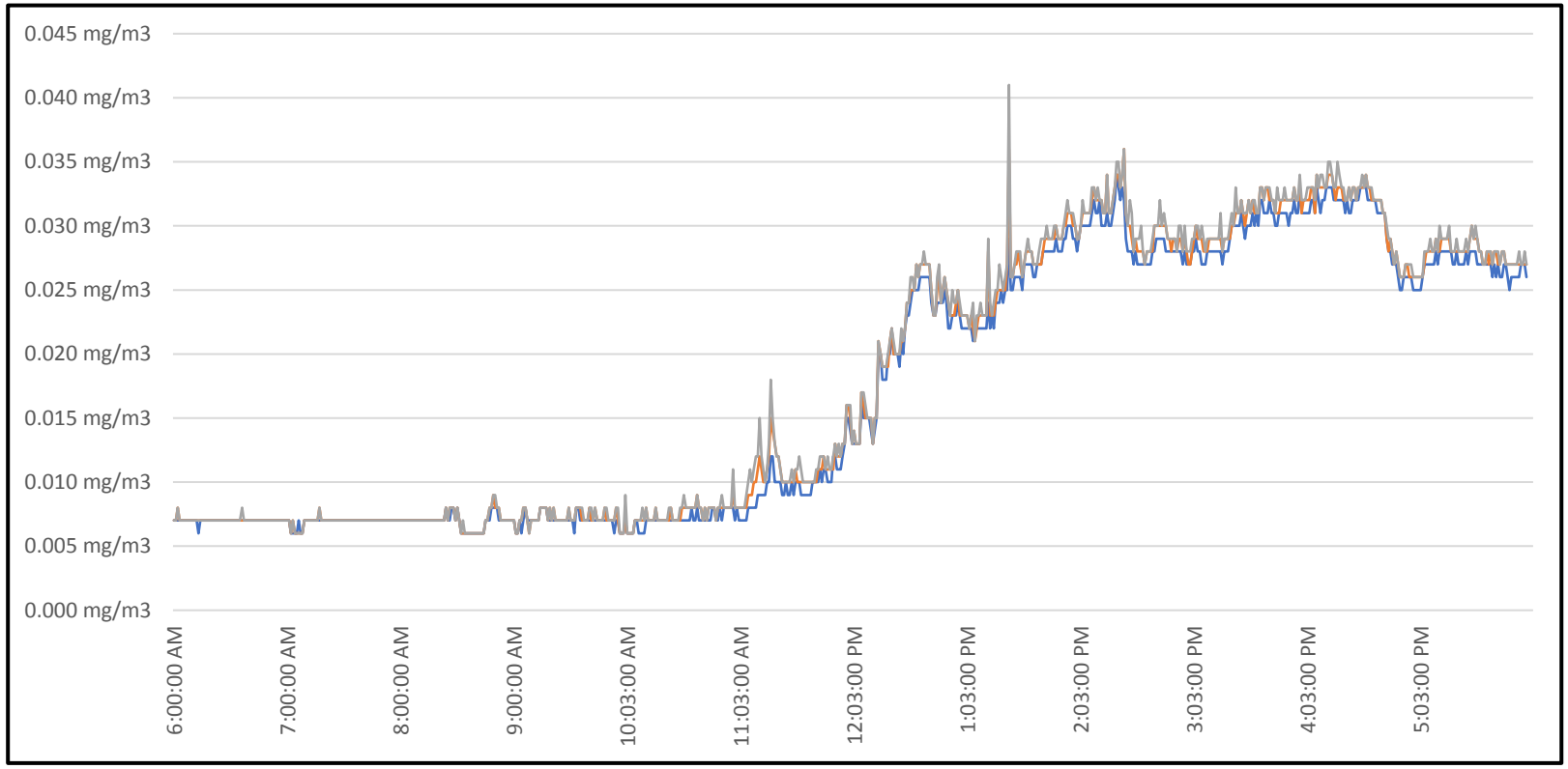

PM2.5 (mg/m³)	PM10 (mg/m³)	Mass Conc. Total (mg/m³)
Min 0.006	**Min** 0.006	**Min** 0.006
Avg 0.017	**Avg** 0.018	**Avg** 0.018
Max 0.034	**Max** 0.036	**Max** 0.041

WP 086A Burma Road 01

INSTRUMENT				DATA PROPERTIES	
Location:	Model:	Instrument S/N:	GPS Coordinates:	Episode Start:	1/4/19 6:00 PM
Burma Rd 01	Dustrak DRX	8533182503	39°32'36.82"N, 121°30'26.22"W	Episode Stop:	1/5/19 5:59 AM

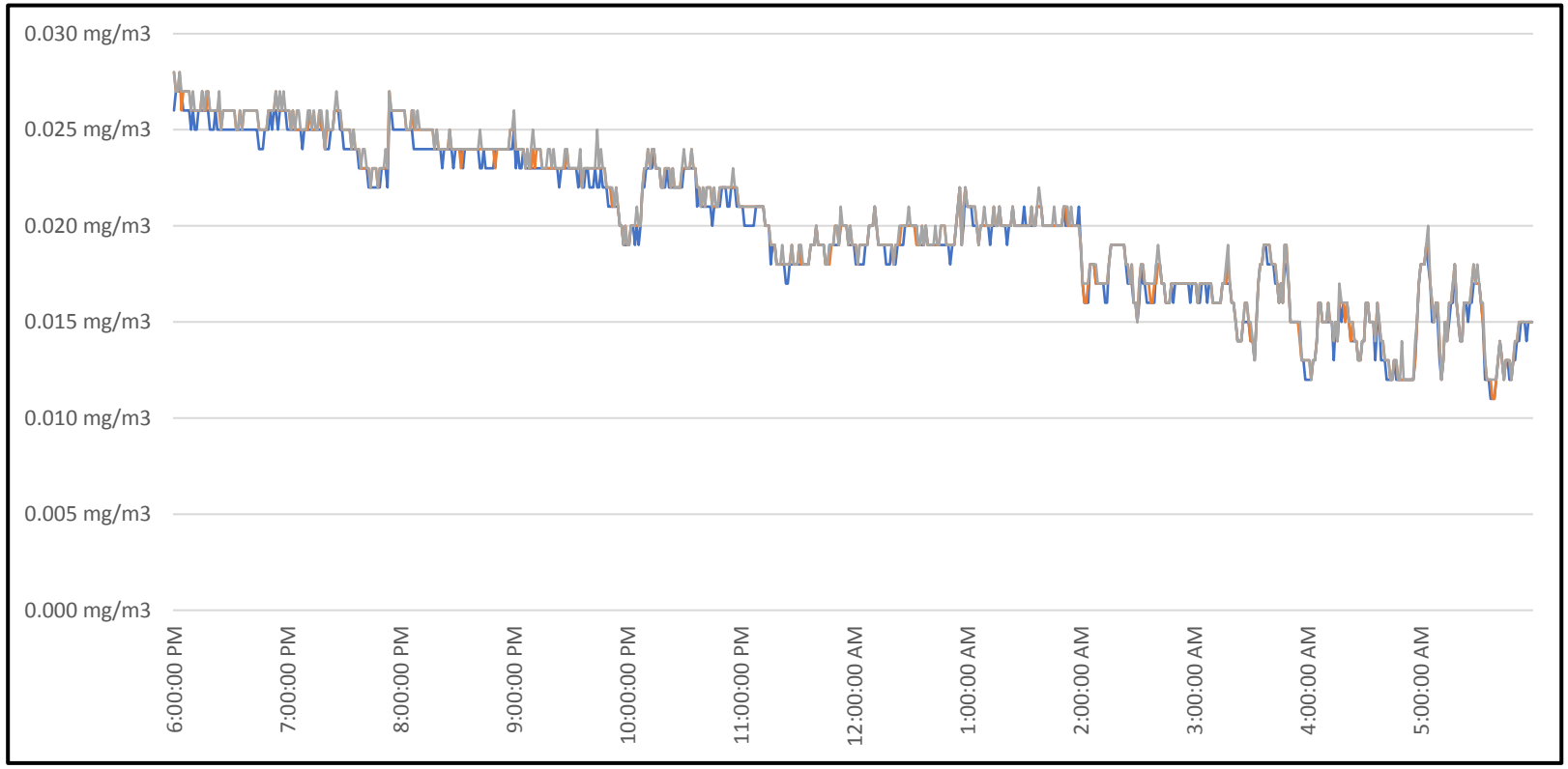

PM2.5 (mg/m³)	PM10 (mg/m³)	Mass Conc. Total (mg/m³)
Min 0.011	**Min** 0.011	**Min** 0.012
Avg 0.020	**Avg** 0.020	**Avg** 0.020
Max 0.027	**Max** 0.028	**Max** 0.028

WP 086A Burma Road 01

INSTRUMENT				DATA PROPERTIES	
Location:	Model:	Instrument S/N:	GPS Coordinates:	Episode Start:	1/5/19 6:00 AM
Burma Rd 01	Dustrak DRX	8533182503	39°32'36.82"N, 121°30'26.22"W	Episode Stop:	1/5/19 5:59 PM

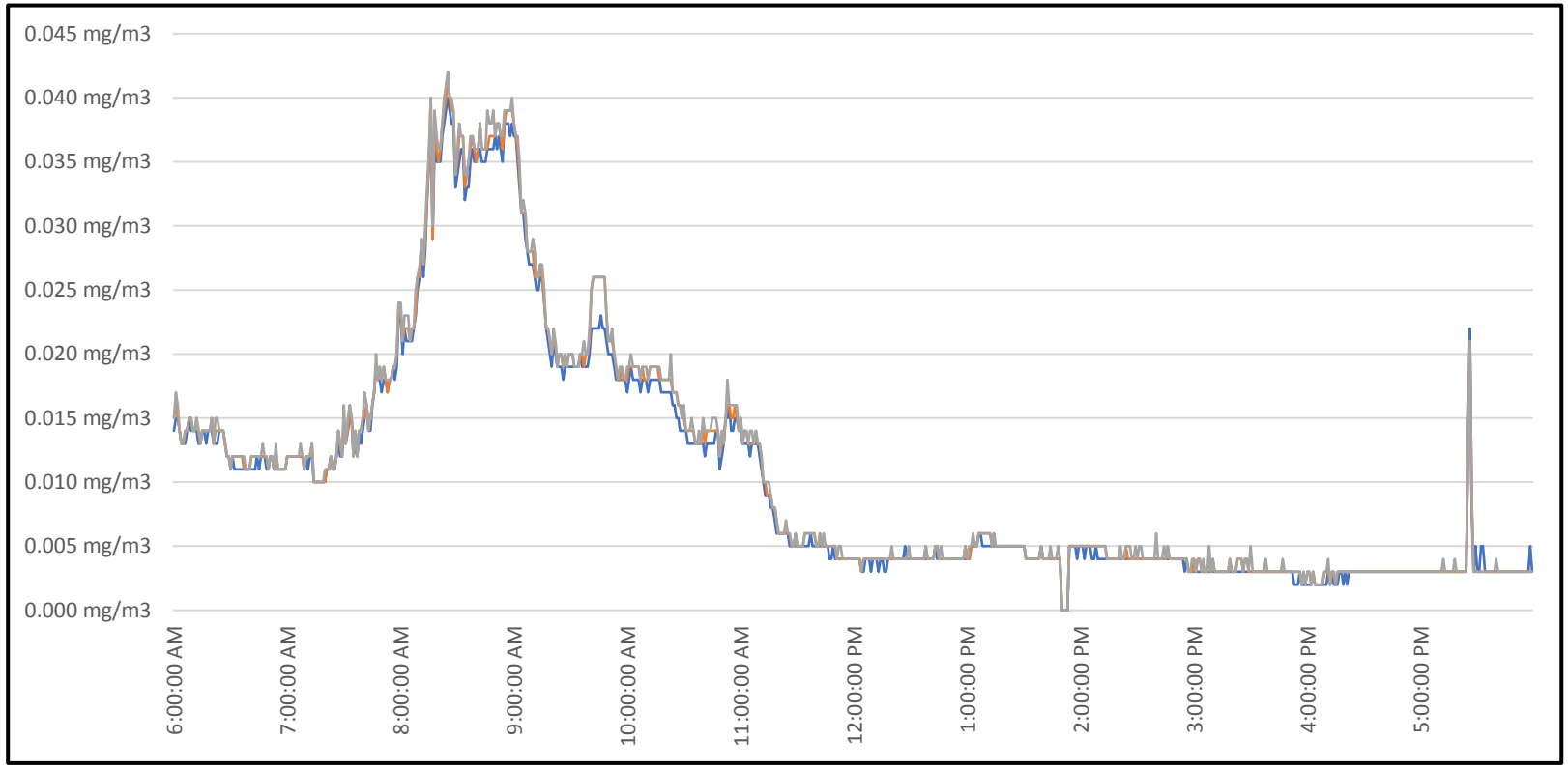

PM2.5 (mg/m³)	PM10 (mg/m³)	Mass Conc. Total (mg/m³)
Min 0.000	**Min** 0.000	**Min** 0.000
Avg 0.010	**Avg** 0.011	**Avg** 0.011
Max 0.040	**Max** 0.042	**Max** 0.042

WP 086A Burma Road 01

INSTRUMENT				DATA PROPERTIES	
Location:	Model:	Instrument S/N:	GPS Coordinates:	Episode Start:	1/5/19 6:00 PM
Burma Rd 01	Dustrak DRX	8533182503	39°32'36.82"N, 121°30'26.22"W	Episode Stop:	1/6/19 5:59 AM

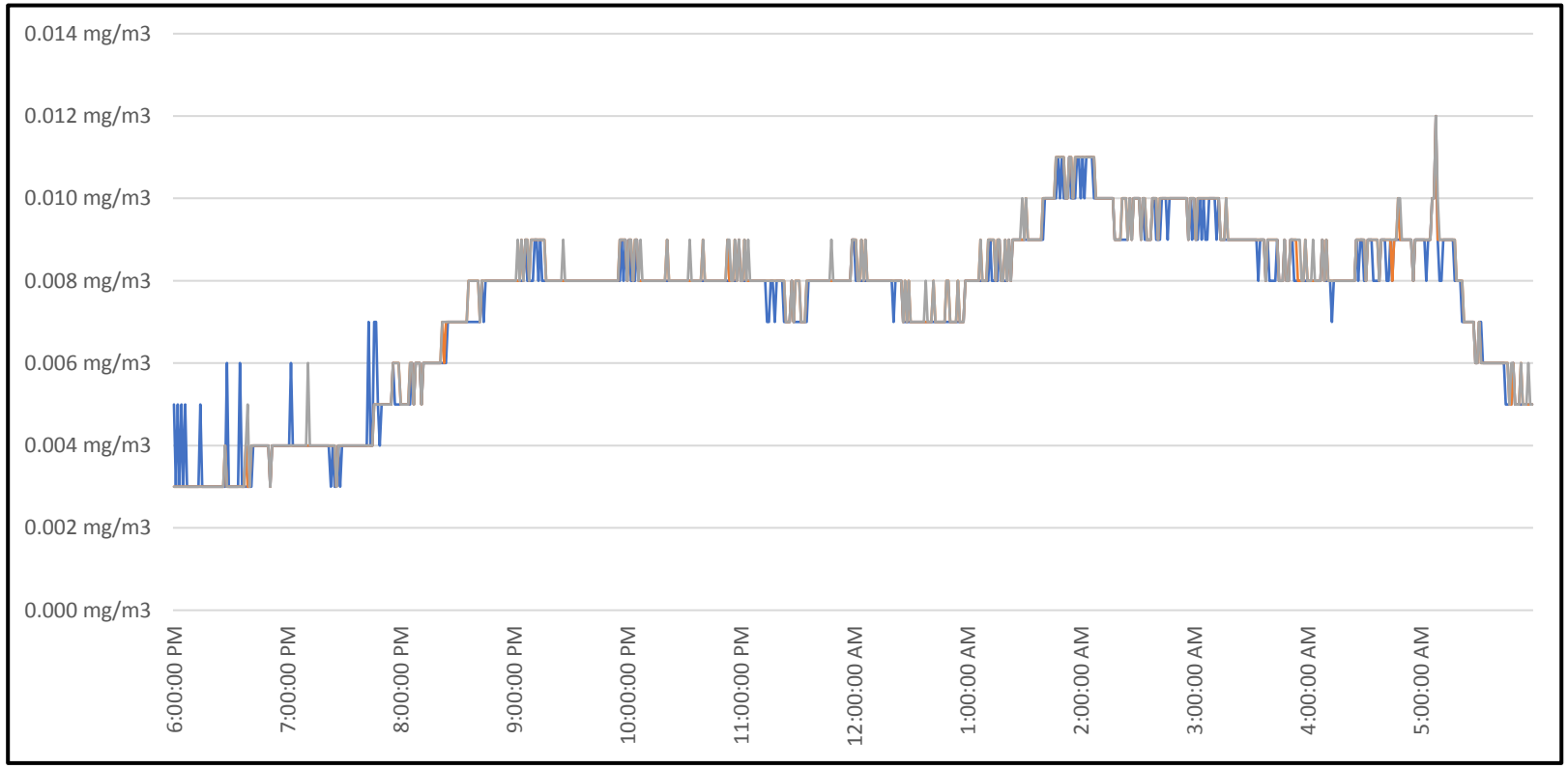

PM2.5 (mg/m³)	PM10 (mg/m³)	Mass Conc. Total (mg/m³)
Min 0.003	**Min** 0.003	**Min** 0.003
Avg 0.007	**Avg** 0.008	**Avg** 0.008
Max 0.012	**Max** 0.012	**Max** 0.012

WP 086A Burma Road 01

INSTRUMENT				DATA PROPERTIES	
Location:	Model:	Instrument S/N:	GPS Coordinates:	Episode Start:	1/6/19 6:00 AM
Burma Rd 01	Dustrak DRX	8533182503	39°32'36.82"N, 121°30'26.22"W	Episode Stop:	1/6/19 5:59 PM

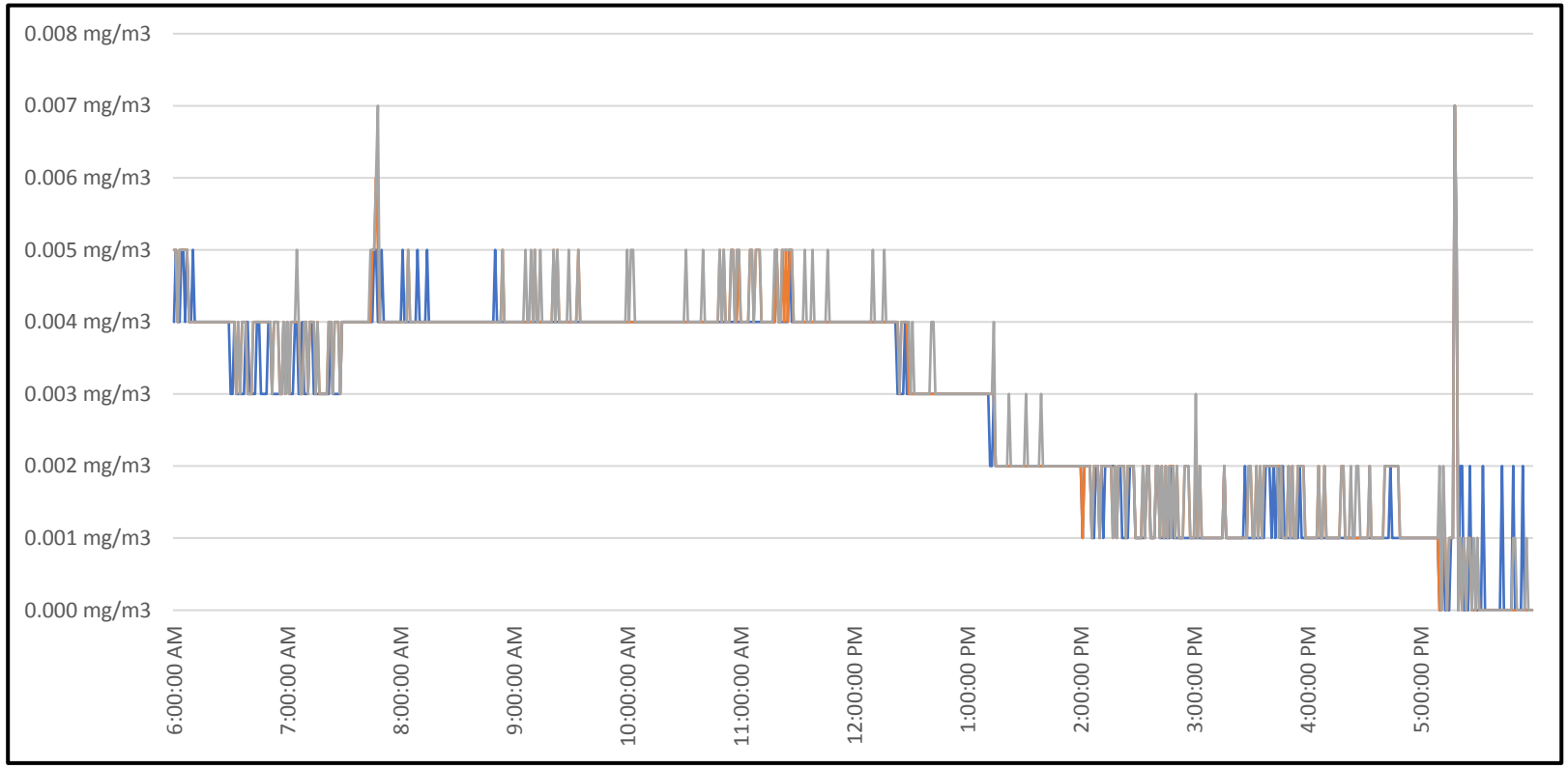

PM2.5 (mg/m³)	PM10 (mg/m³)	Mass Conc. Total (mg/m³)
Min 0.000	**Min** 0.000	**Min** 0.000
Avg 0.003	**Avg** 0.003	**Avg** 0.003
Max 0.007	**Max** 0.007	**Max** 0.007

WP 086A Burma Road 01

INSTRUMENT				DATA PROPERTIES	
Location:	Model:	Instrument S/N:	GPS Coordinates:	Episode Start:	1/6/19 6:00 PM
Burma Rd 01	Dustrak DRX	8533182503	39°32'36.82"N, 121°30'26.22"W	Episode Stop:	1/7/19 5:59 AM

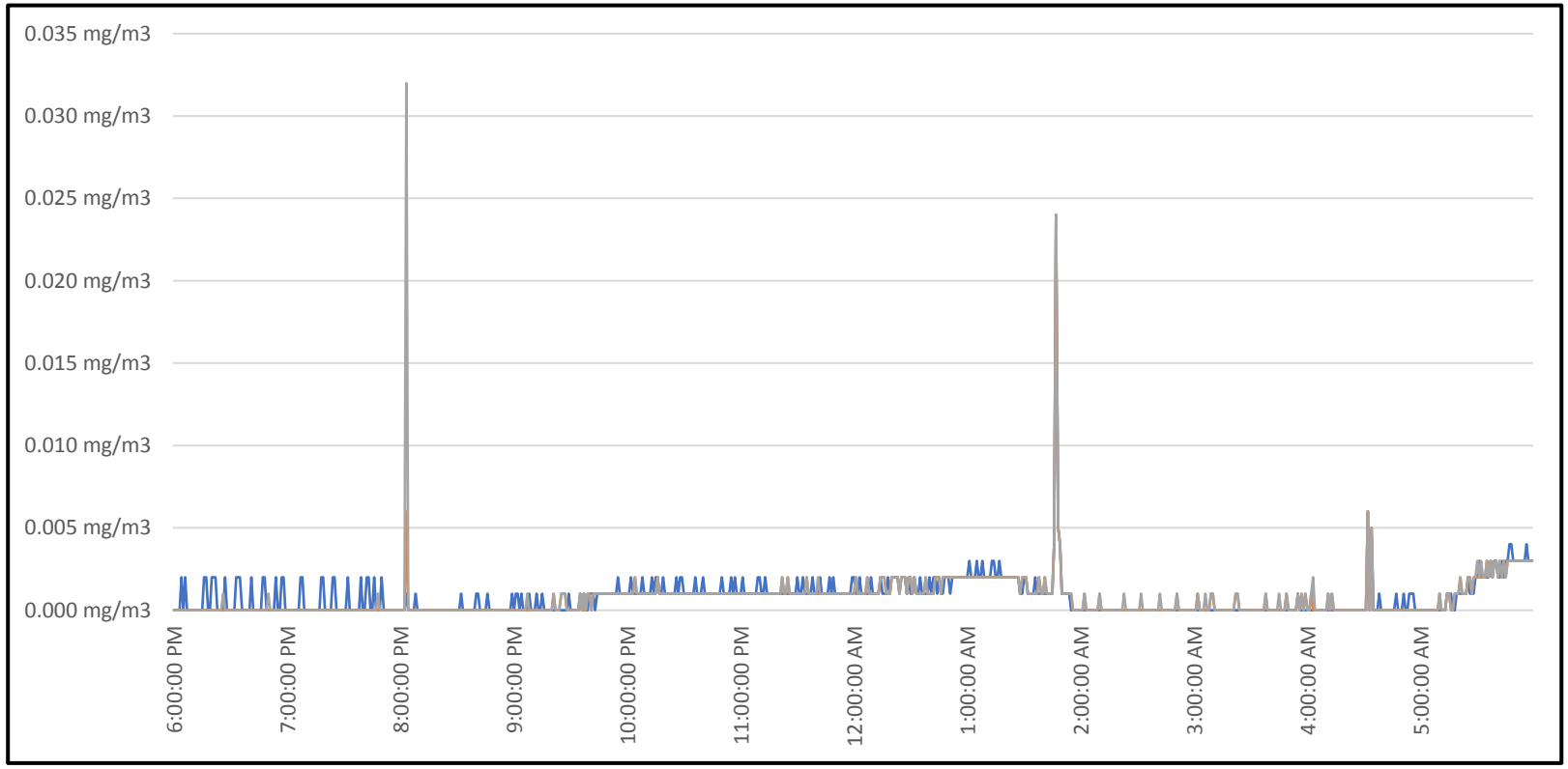

PM2.5 (mg/m³)	PM10 (mg/m³)	Mass Conc. Total (mg/m³)
Min 0.000	**Min** 0.000	**Min** 0.000
Avg 0.001	**Avg** 0.001	**Avg** 0.001
Max 0.024	**Max** 0.024	**Max** 0.032

WP 086A Burma Road 01

INSTRUMENT				DATA PROPERTIES	
Location:	Model:	Instrument S/N:	GPS Coordinates:	Episode Start:	1/7/19 6:00 AM
Burma Rd 01	Dustrak DRX	8533182503	39°32'36.82"N, 121°30'26.22"W	Episode Stop:	1/7/19 5:59 PM

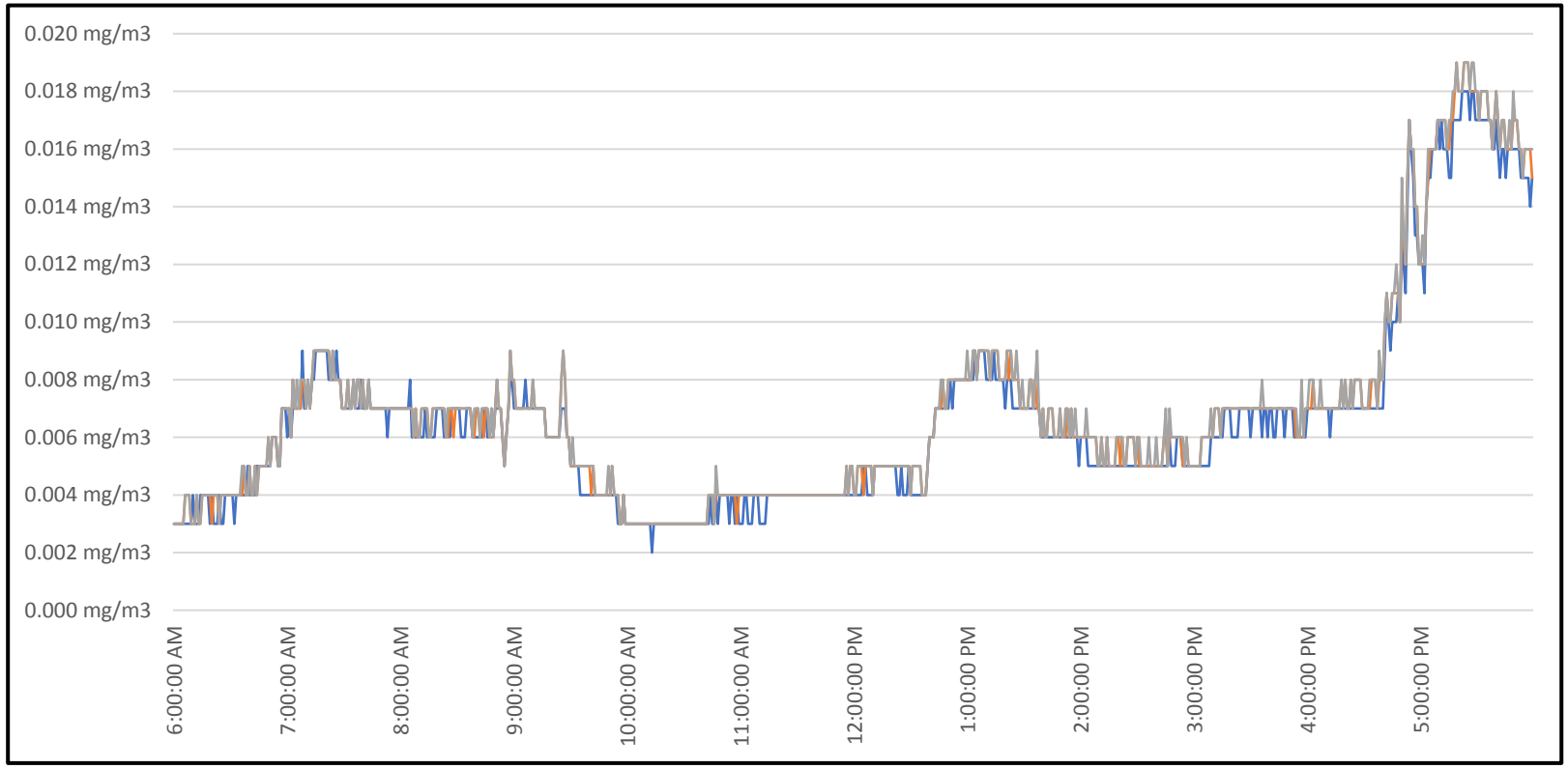

PM2.5 (mg/m³)	PM10 (mg/m³)	Mass Conc. Total (mg/m³)
Min 0.002	**Min** 0.003	**Min** 0.003
Avg 0.007	**Avg** 0.007	**Avg** 0.007
Max 0.018	**Max** 0.019	**Max** 0.019

WP 086A Burma Road 01

INSTRUMENT				DATA PROPERTIES	
Location:	Model:	Instrument S/N:	GPS Coordinates:	Episode Start:	1/7/19 6:00 PM
Burma Rd 01	Dustrak DRX	8533182503	39°32'36.82"N, 121°30'26.22"W	Episode Stop:	1/8/19 5:59 AM

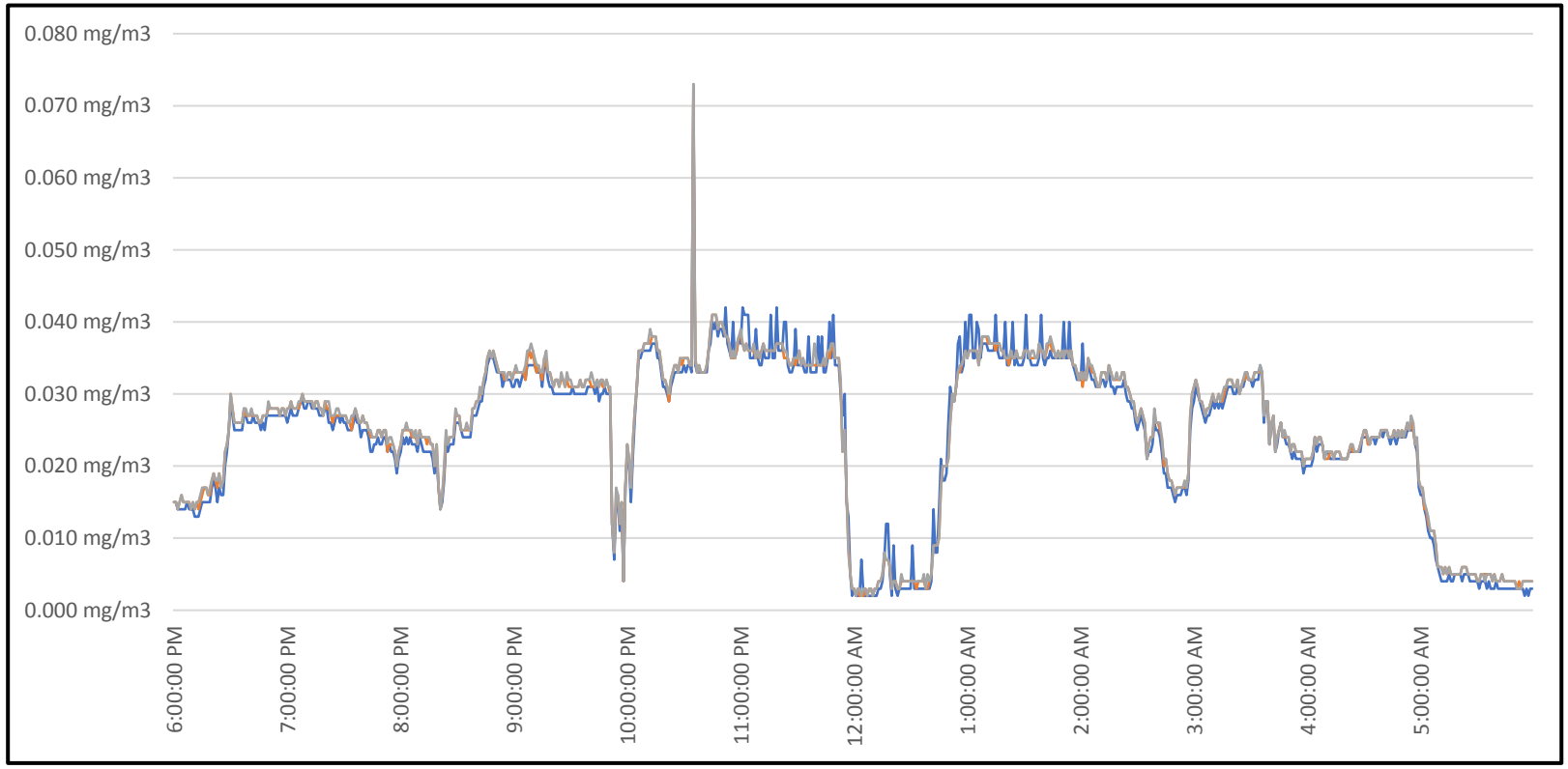

PM2.5 (mg/m³)	PM10 (mg/m³)	Mass Conc. Total (mg/m³)
Min 0.002	**Min** 0.002	**Min** 0.002
Avg 0.025	**Avg** 0.025	**Avg** 0.025
Max 0.071	**Max** 0.073	**Max** 0.073

WP 086A Burma Road 01

INSTRUMENT				DATA PROPERTIES	
Location:	Model:	Instrument S/N:	GPS Coordinates:	Episode Start:	1/8/19 6:00 AM
Burma Rd 01	Dustrak DRX	8533182503	39°32'36.82"N, 121°30'26.22"W	Episode Stop:	1/8/19 5:59 PM

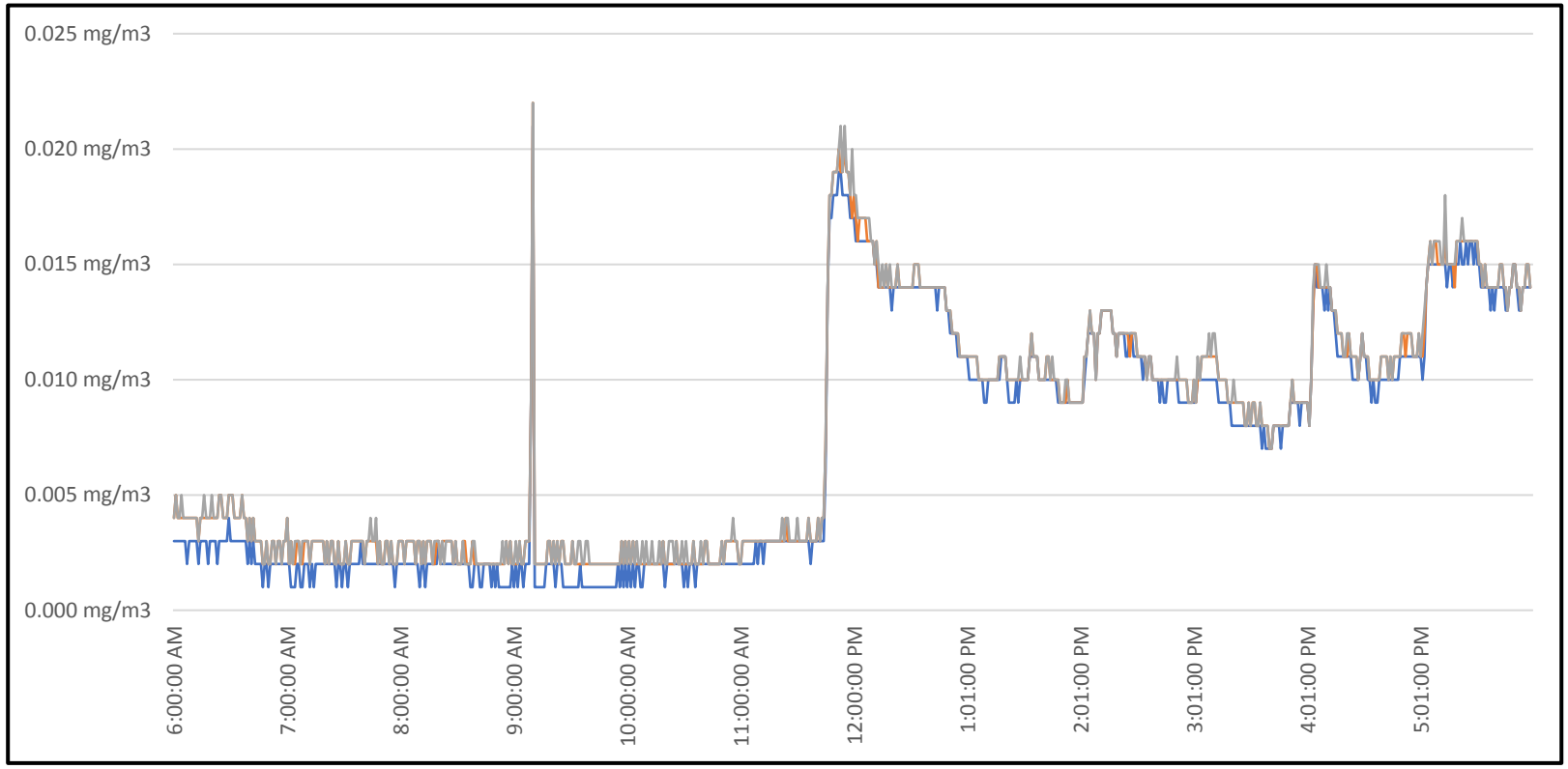

PM2.5 (mg/m³)	PM10 (mg/m³)	Mass Conc. Total (mg/m³)
Min 0.001	**Min** 0.002	**Min** 0.002
Avg 0.007	**Avg** 0.008	**Avg** 0.008
Max 0.021	**Max** 0.022	**Max** 0.022

WP 086A Burma Road 01

INSTRUMENT				DATA PROPERTIES	
Location:	Model:	Instrument S/N:	GPS Coordinates:	Episode Start:	1/8/19 6:00 PM
Burma Rd 01	Dustrak DRX	8533182503	39°32'36.82"N, 121°30'26.22"W	Episode Stop:	1/9/19 5:59 AM

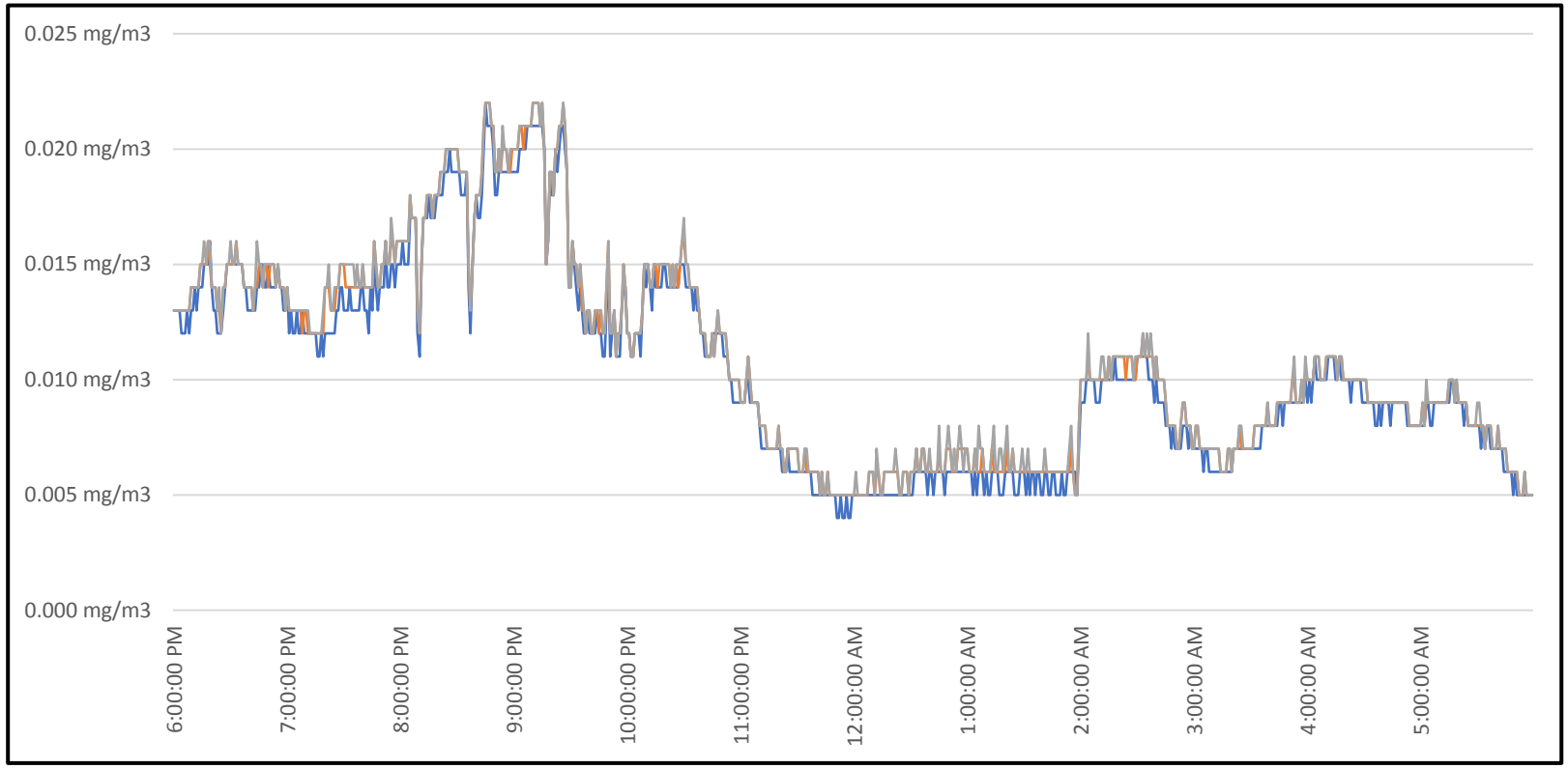

PM2.5 (mg/m³)	PM10 (mg/m³)	Mass Conc. Total (mg/m³)
Min 0.004	**Min** 0.005	**Min** 0.005
Avg 0.010	**Avg** 0.011	**Avg** 0.011
Max 0.022	**Max** 0.022	**Max** 0.022

WP 086A Burma Road 01

INSTRUMENT				DATA PROPERTIES	
Location:	Model:	Instrument S/N:	GPS Coordinates:	Episode Start:	1/9/19 6:00 AM
Burma Rd 01	Dustrak DRX	8533182503	39°32'36.82"N, 121°30'26.22"W	Episode Stop:	1/9/19 5:59 PM

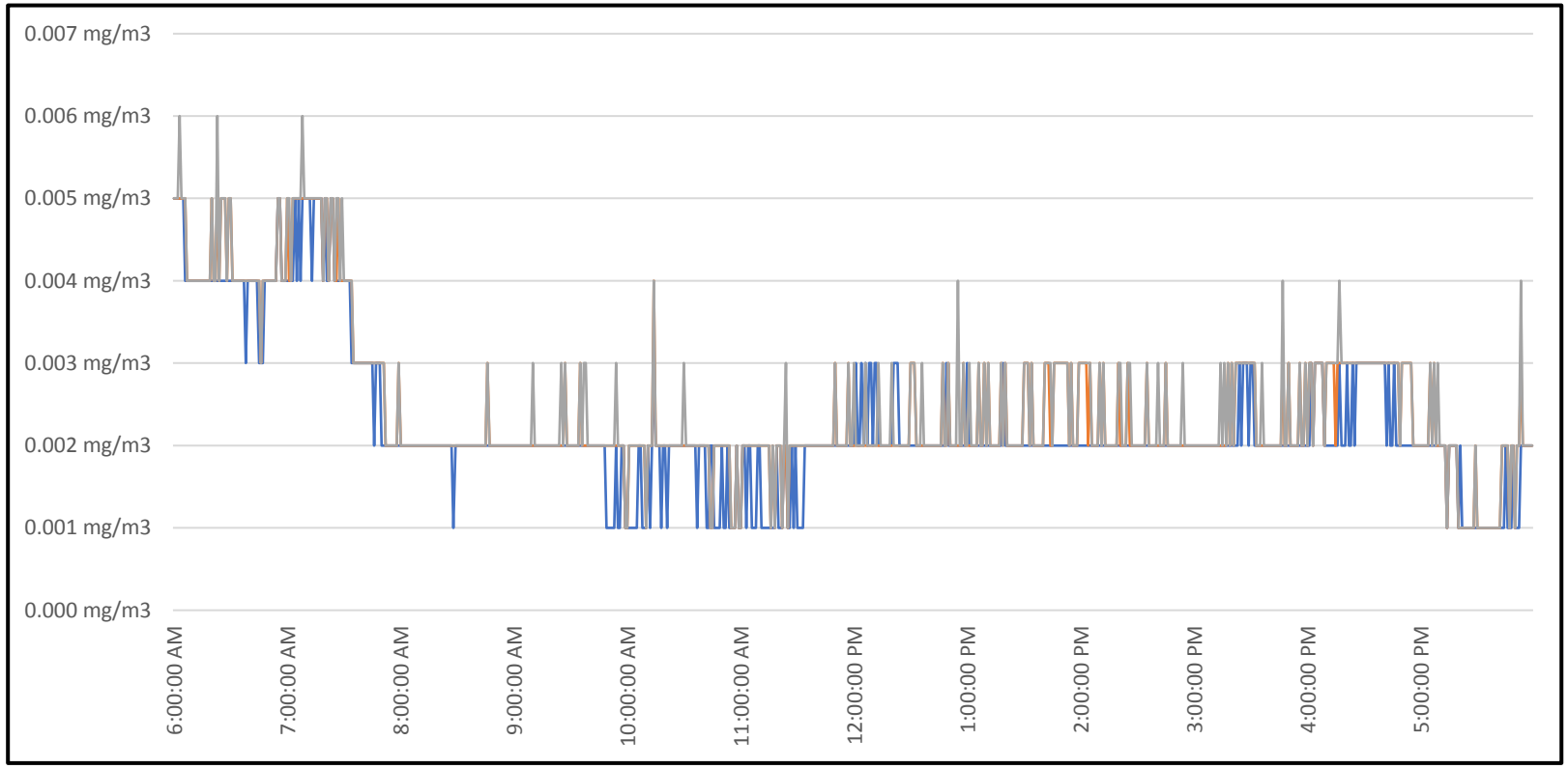

PM2.5 (mg/m³)	PM10 (mg/m³)	Mass Conc. Total (mg/m³)
Min 0.001	**Min** 0.001	**Min** 0.001
Avg 0.002	**Avg** 0.002	**Avg** 0.002
Max 0.005	**Max** 0.005	**Max** 0.006

WP 086A Burma Road 01

INSTRUMENT				DATA PROPERTIES	
Location:	Model:	Instrument S/N:	GPS Coordinates:	Episode Start:	1/9/19 6:00 PM
Burma Rd 01	Dustrak DRX	8533182503	39°32'36.82"N, 121°30'26.22"W	Episode Stop:	1/10/19 5:59 AM

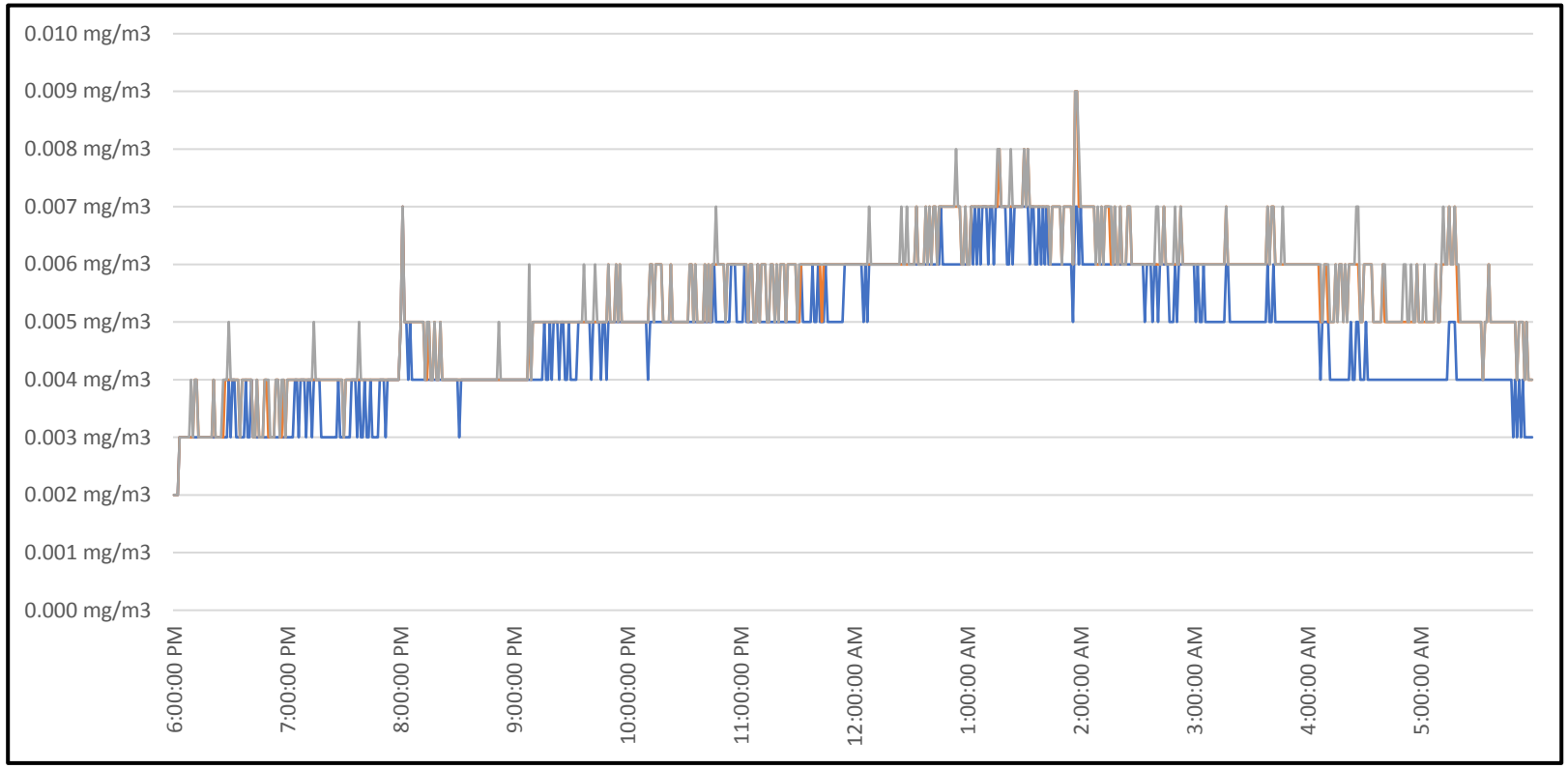

PM2.5 (mg/m³)	PM10 (mg/m³)	Mass Conc. Total (mg/m³)
Min 0.002	**Min** 0.002	**Min** 0.002
Avg 0.005	**Avg** 0.005	**Avg** 0.005
Max 0.007	**Max** 0.009	**Max** 0.009

WP 086A Burma Road 01

INSTRUMENT				DATA PROPERTIES	
Location:	Model:	Instrument S/N:	GPS Coordinates:	Episode Start:	1/10/19 6:00 AM
Burma Rd 01	Dustrak DRX	8533182503	39°32'36.82"N, 121°30'26.22"W	Episode Stop:	1/10/19 5:59 PM

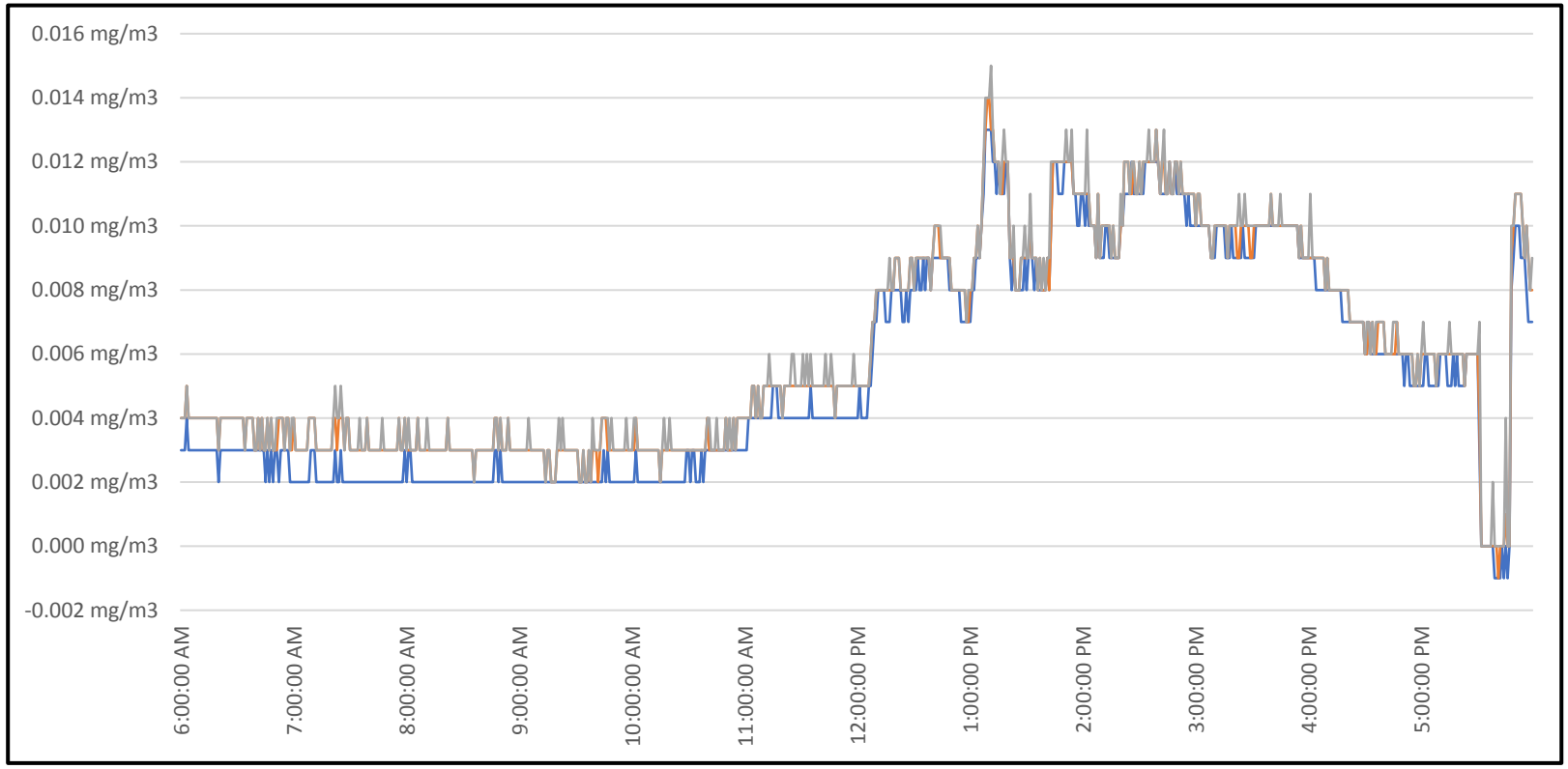

PM2.5 (mg/m³)	PM10 (mg/m³)	Mass Conc. Total (mg/m³)
Min -0.001	**Min** -0.001	**Min** 0.000
Avg 0.005	**Avg** 0.006	**Avg** 0.006
Max 0.013	**Max** 0.014	**Max** 0.015

WP 086A Burma Road 01

INSTRUMENT				DATA PROPERTIES	
Location:	Model:	Instrument S/N:	GPS Coordinates:	Episode Start:	1/10/19 6:00 PM
Burma Rd 01	Dustrak DRX	8533182503	39°32'36.82"N, 121°30'26.22"W	Episode Stop:	1/11/19 5:59 AM

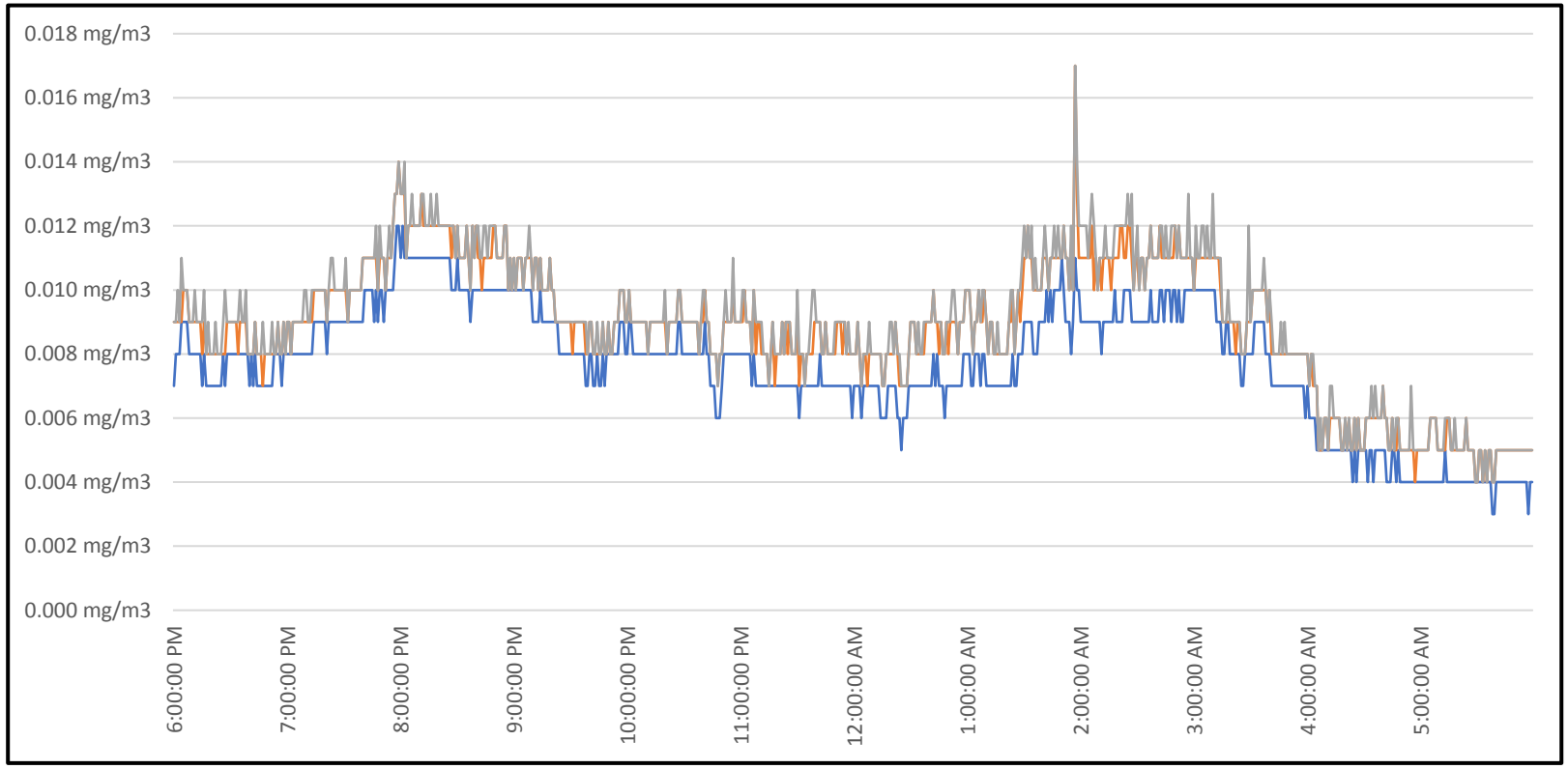

PM2.5 (mg/m³)	PM10 (mg/m³)	Mass Conc. Total (mg/m³)
Min 0.003	**Min** 0.004	**Min** 0.004
Avg 0.008	**Avg** 0.009	**Avg** 0.009
Max 0.012	**Max** 0.017	**Max** 0.017

WP 009A Launch Ramp Parking

INSTRUMENT				DATA PROPERTIES	
Location:	Model:	Instrument S/N:	GPS Coordinates:	Episode Start:	1/2/19 6:00 AM
L.R. Parking	Dustrak DRX	8533173905	39° 32' 47.34"N, 121° 29' 33.10"W	Episode Stop:	1/2/19 5:59 PM

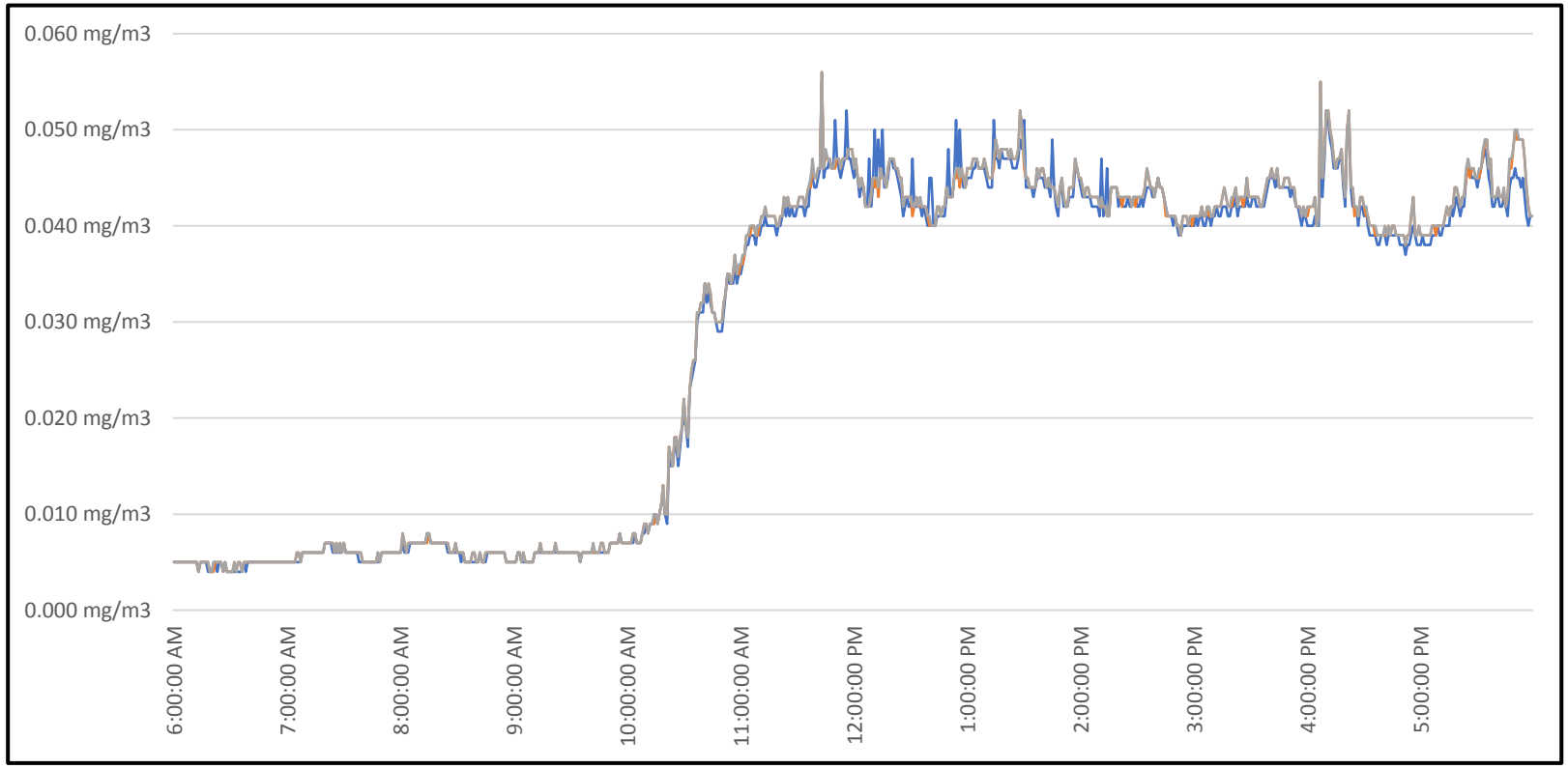

PM2.5 (mg/m³)	PM10 (mg/m³)	Mass Conc. Total (mg/m³)
Min 0.004	**Min** 0.004	**Min** 0.004
Avg 0.029	**Avg** 0.029	**Avg** 0.029
Max 0.055	**Max** 0.056	**Max** 0.056

WP 009A Launch Ramp Parking

INSTRUMENT				DATA PROPERTIES	
Location:	Model:	Instrument S/N:	GPS Coordinates:	Episode Start:	1/2/19 6:00 PM
L.R. Parking	Dustrak DRX	8533173905	39° 32' 47.34"N, 121° 29' 33.10"W	Episode Stop:	1/3/19 5:59 AM

PM2.5 (mg/m³)	PM10 (mg/m³)	Mass Conc. Total (mg/m³)
Min 0.015	**Min** 0.015	**Min** 0.015
Avg 0.032	**Avg** 0.032	**Avg** 0.032
Max 0.049	**Max** 0.057	**Max** 0.057

WP 009A Launch Ramp Parking

INSTRUMENT				DATA PROPERTIES	
Location:	Model:	Instrument S/N:	GPS Coordinates:	Episode Start:	1/3/19 6:00 AM
L.R. Parking	Dustrak DRX	8533173905	39° 32' 47.34"N, 121° 29' 33.10"W	Episode Stop:	1/3/19 5:59 PM

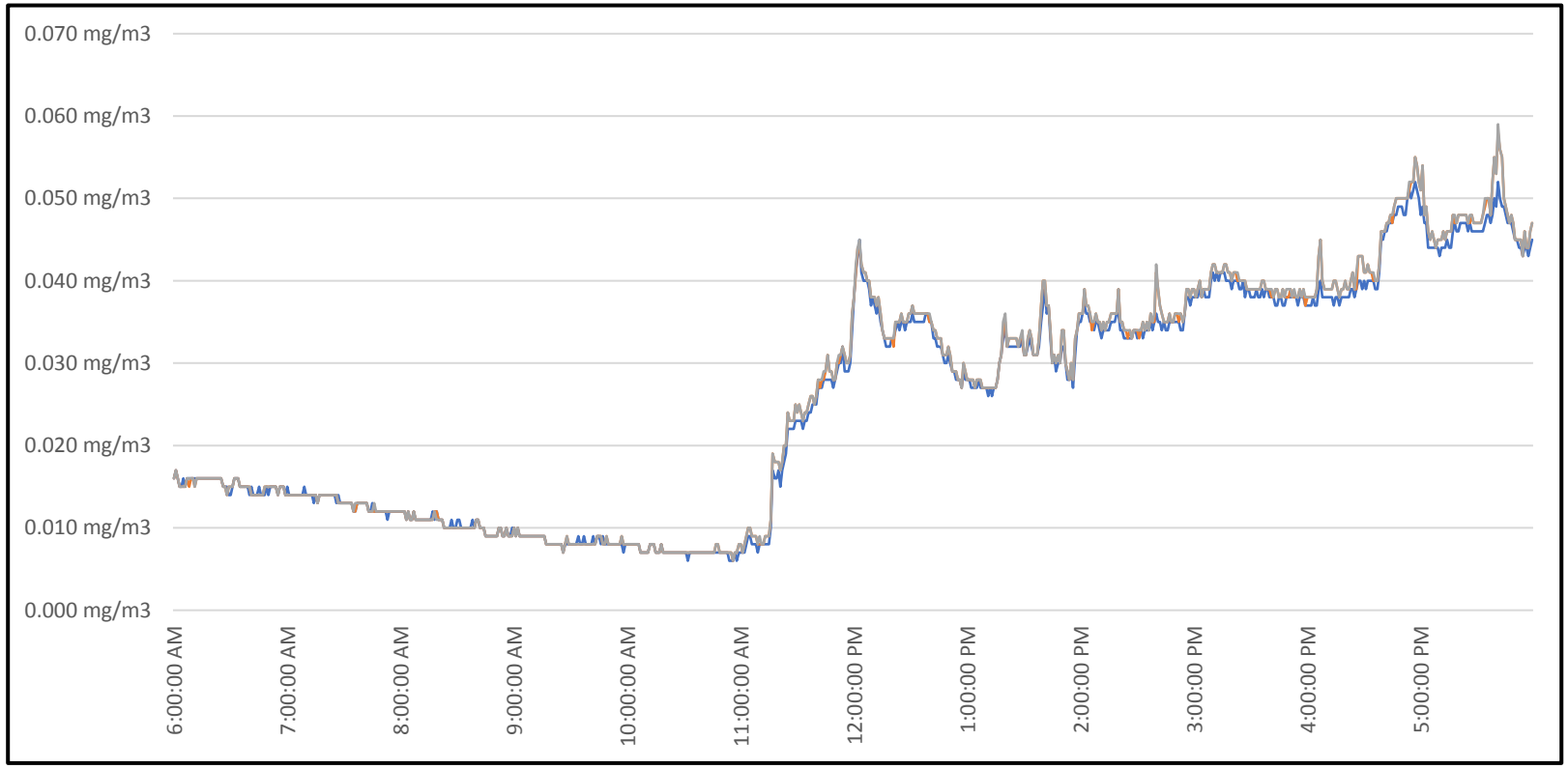

PM2.5 (mg/m³)	PM10 (mg/m³)	Mass Conc. Total (mg/m³)
Min 0.006	**Min** 0.006	**Min** 0.006
Avg 0.025	**Avg** 0.026	**Avg** 0.026
Max 0.052	**Max** 0.058	**Max** 0.059

WP 009A Launch Ramp Parking

INSTRUMENT				DATA PROPERTIES	
Location:	Model:	Instrument S/N:	GPS Coordinates:	Episode Start:	1/3/19 6:00 PM
L.R. Parking	Dustrak DRX	8533173905	39° 32' 47.34"N, 121° 29' 33.10"W	Episode Stop:	1/4/19 5:59 AM

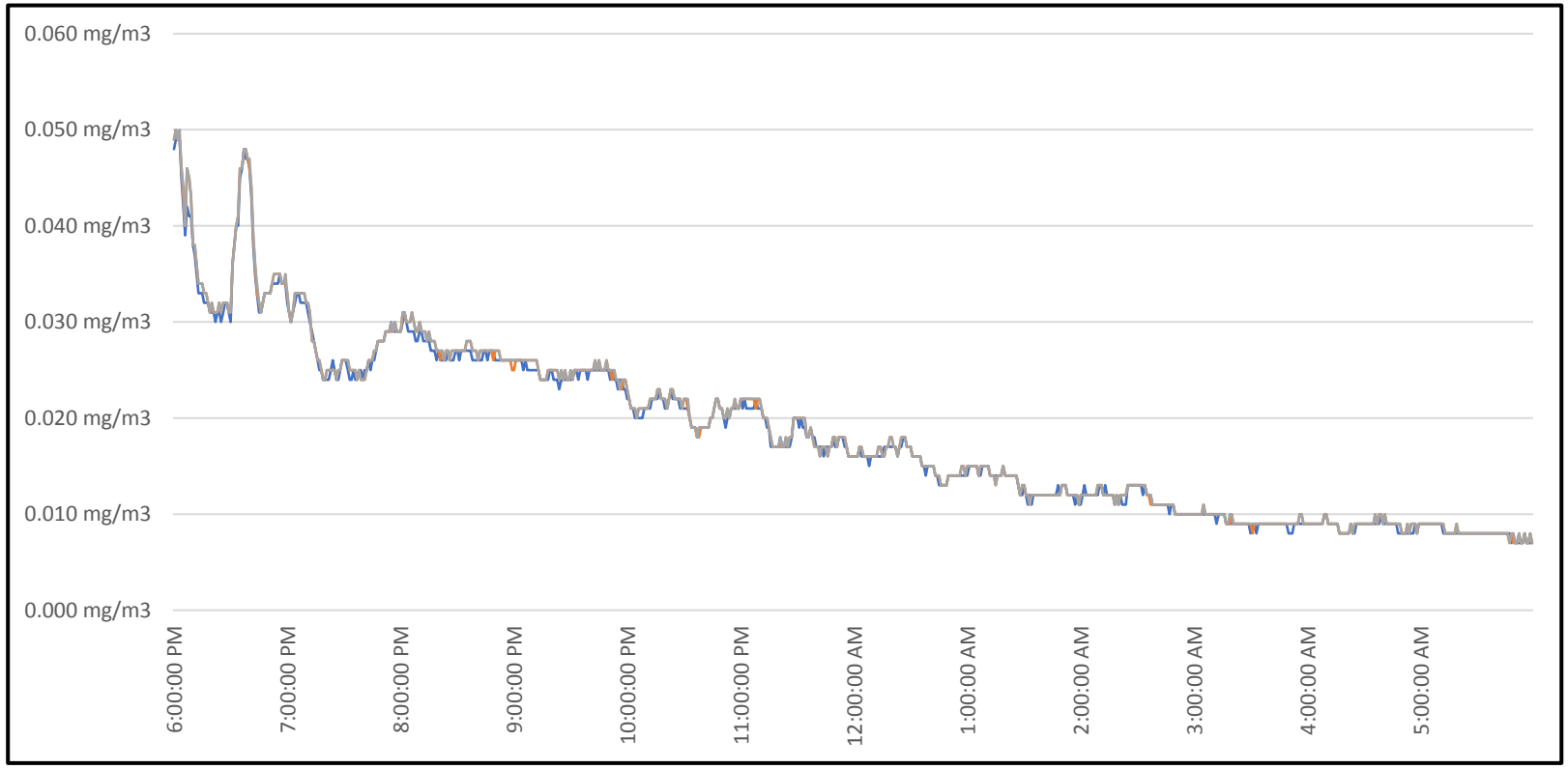

PM2.5 (mg/m³)	PM10 (mg/m³)	Mass Conc. Total (mg/m³)
Min 0.007	**Min** 0.007	**Min** 0.007
Avg 0.018	**Avg** 0.019	**Avg** 0.019
Max 0.049	**Max** 0.050	**Max** 0.050

WP 009A Launch Ramp Parking

INSTRUMENT				DATA PROPERTIES	
Location:	Model:	Instrument S/N:	GPS Coordinates:	Episode Start:	1/4/19 6:00 AM
L.R. Parking	Dustrak DRX	8533173905	39° 32' 47.34"N, 121° 29' 33.10"W	Episode Stop:	1/4/19 5:59 PM

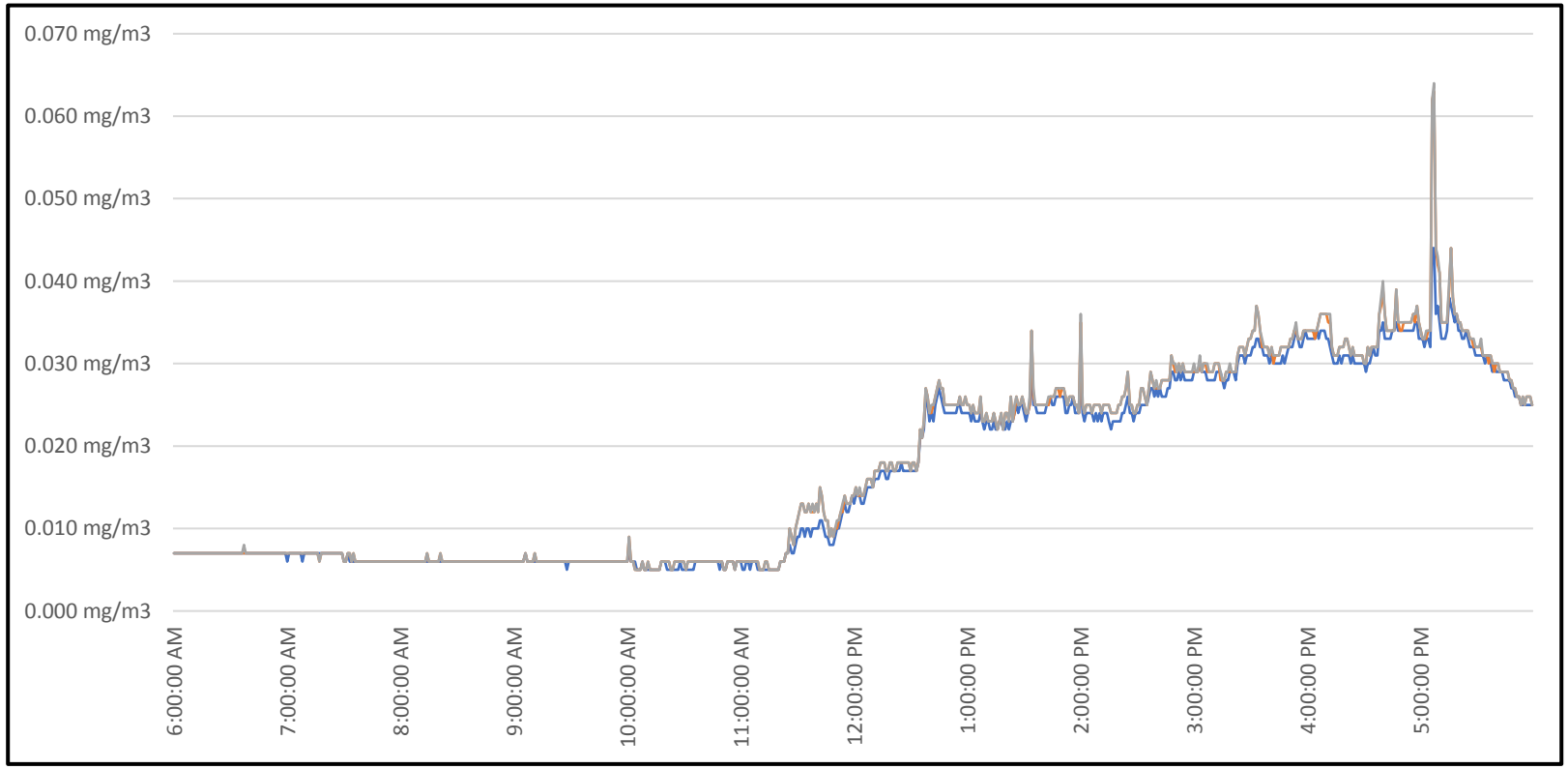

PM2.5 (mg/m³)	PM10 (mg/m³)	Mass Conc. Total (mg/m³)
Min 0.005	**Min** 0.005	**Min** 0.005
Avg 0.017	**Avg** 0.018	**Avg** 0.018
Max 0.044	**Max** 0.063	**Max** 0.064

WP 009A Launch Ramp Parking

INSTRUMENT				DATA PROPERTIES	
Location:	Model:	Instrument S/N:	GPS Coordinates:	Episode Start:	1/4/19 6:00 PM
L.R. Parking	Dustrak DRX	8533173905	39° 32' 47.34"N, 121° 29' 33.10"W	Episode Stop:	1/5/19 5:59 AM

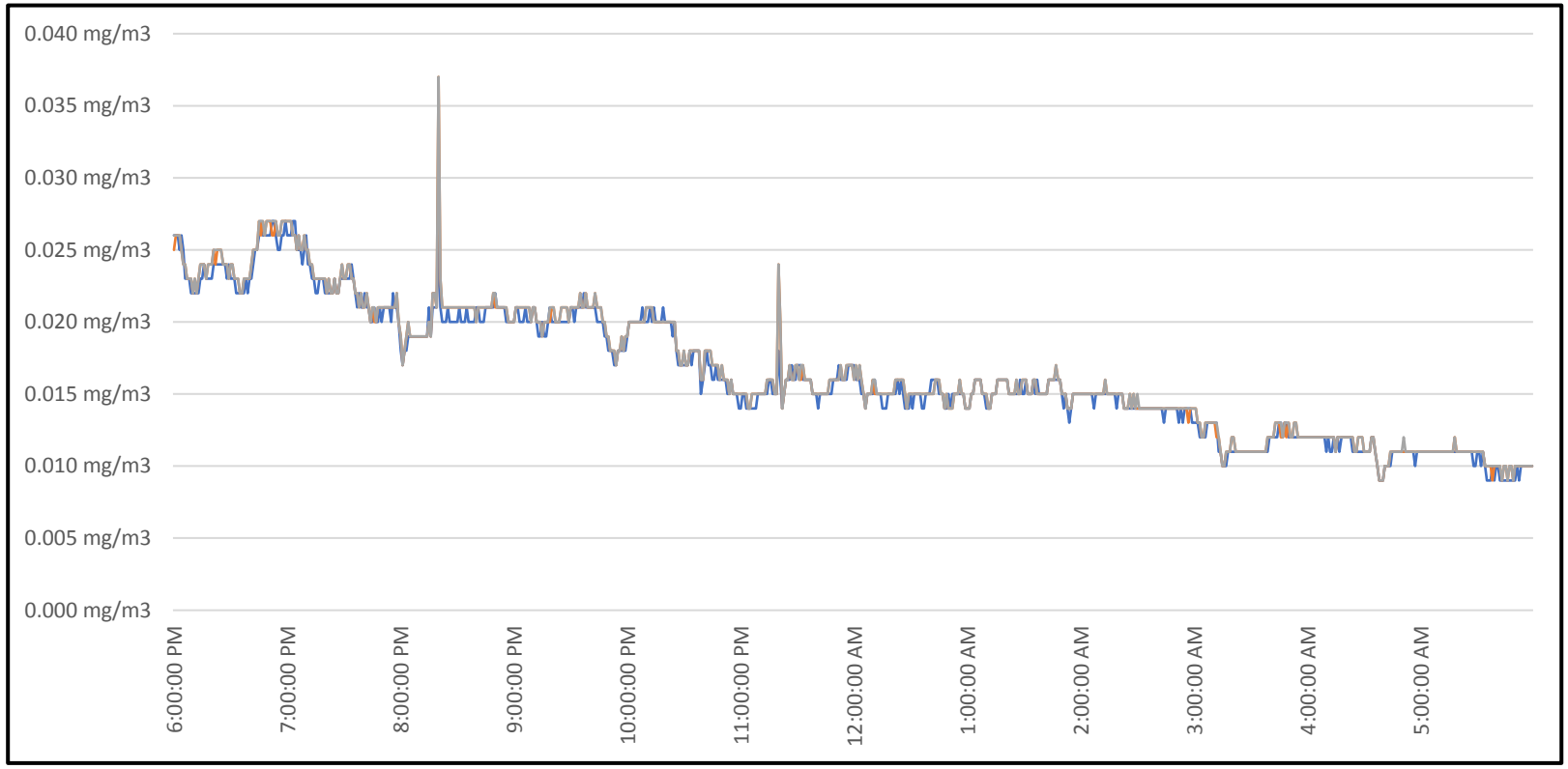

PM2.5 (mg/m³)	PM10 (mg/m³)	Mass Conc. Total (mg/m³)
Min 0.009	**Min** 0.009	**Min** 0.009
Avg 0.016	**Avg** 0.017	**Avg** 0.017
Max 0.027	**Max** 0.037	**Max** 0.037

WP 009A Launch Ramp Parking

INSTRUMENT				DATA PROPERTIES	
Location:	Model:	Instrument S/N:	GPS Coordinates:	Episode Start:	1/5/19 6:00 AM
L.R. Parking	Dustrak DRX	8533173905	39° 32' 47.34"N, 121° 29' 33.10"W	Episode Stop:	1/5/19 5:59 PM

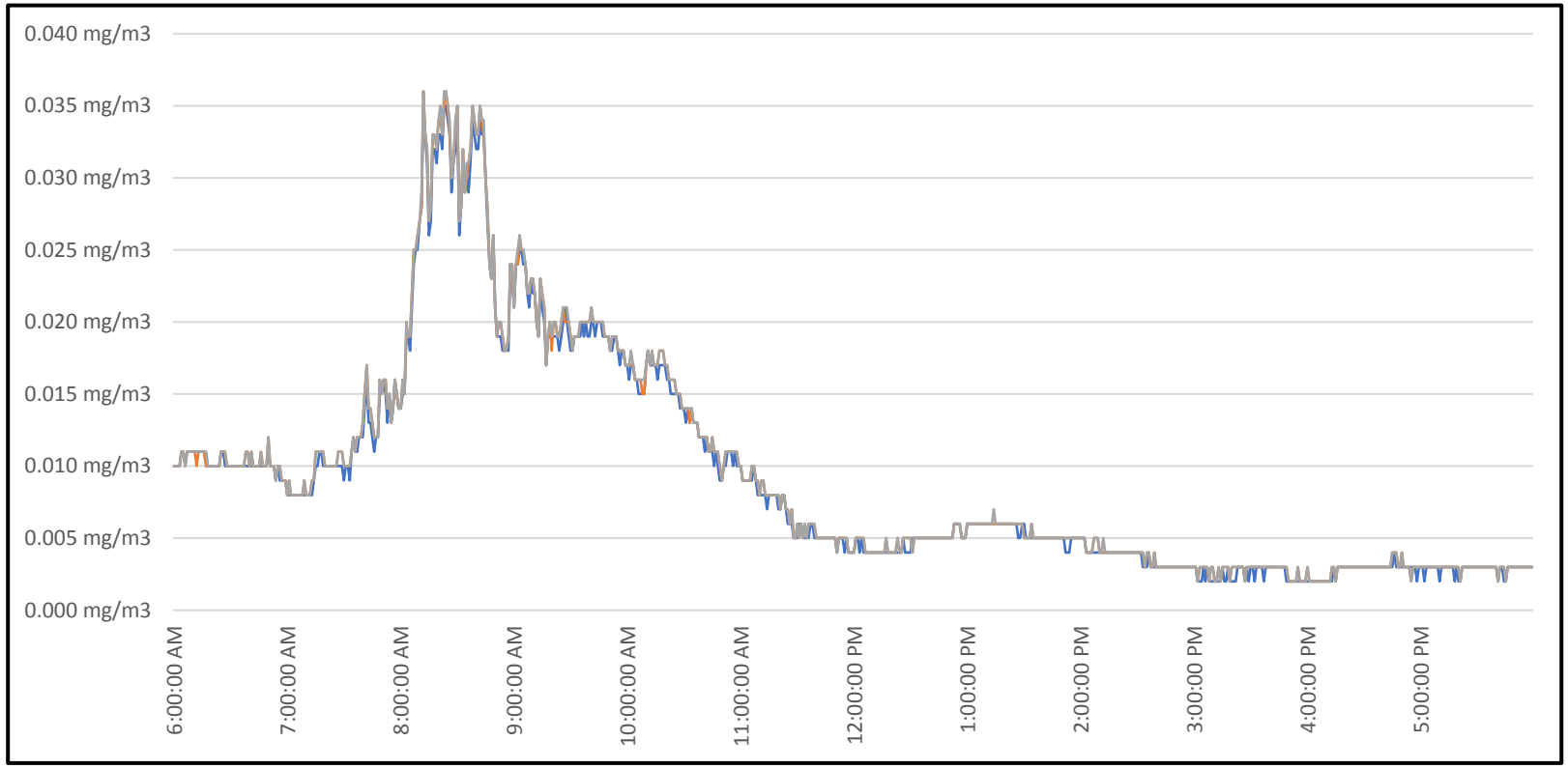

PM2.5 (mg/m³)	PM10 (mg/m³)	Mass Conc. Total (mg/m³)
Min 0.002	**Min** 0.002	**Min** 0.002
Avg 0.009	**Avg** 0.009	**Avg** 0.009
Max 0.035	**Max** 0.036	**Max** 0.036

WP 009A Launch Ramp Parking

INSTRUMENT				DATA PROPERTIES	
Location:	Model:	Instrument S/N:	GPS Coordinates:	Episode Start:	1/5/19 6:00 PM
L.R. Parking	Dustrak DRX	8533173905	39° 32' 47.34"N, 121° 29' 33.10"W	Episode Stop:	1/6/19 5:59 AM

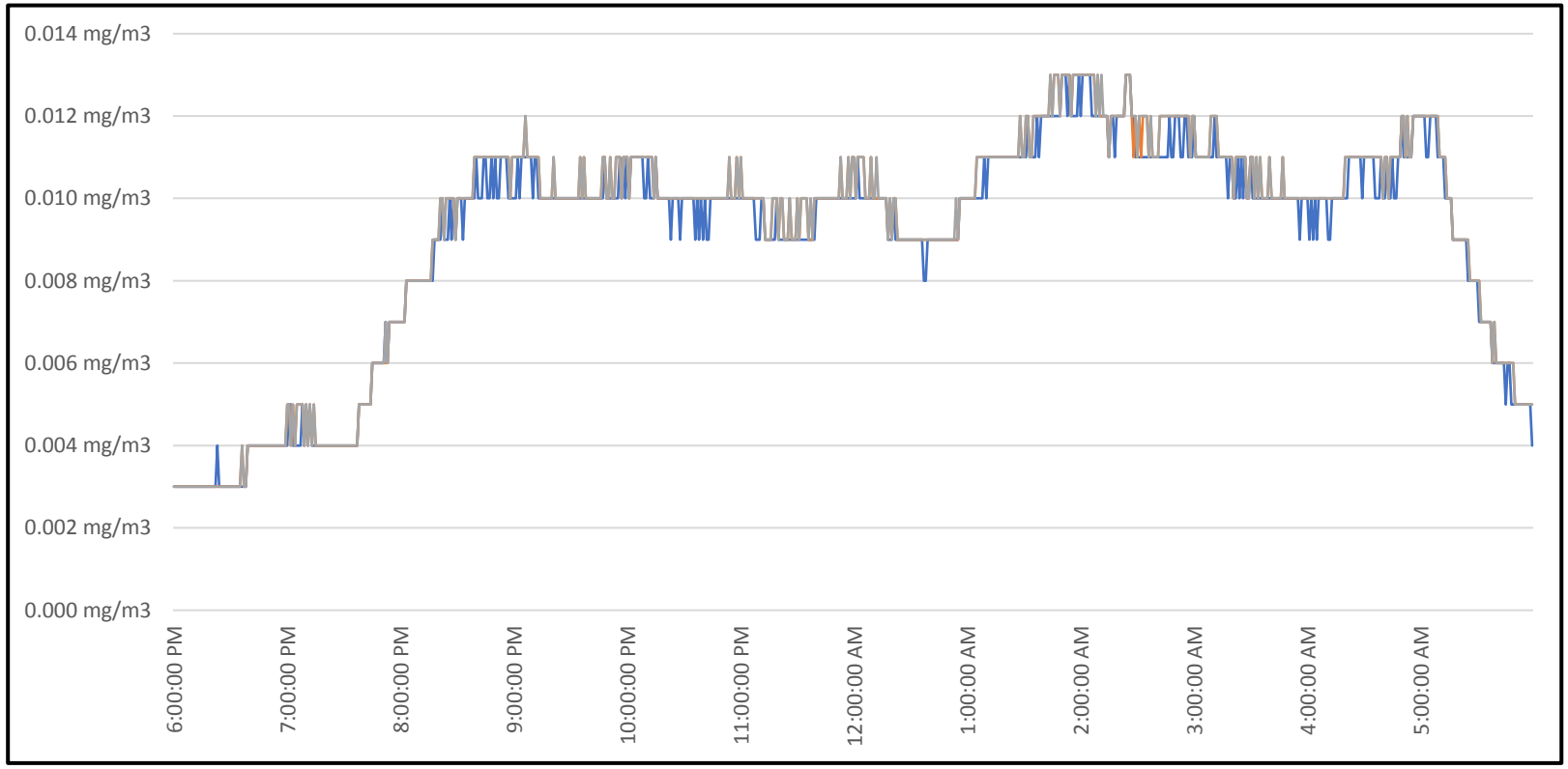

PM2.5 (mg/m³)	PM10 (mg/m³)	Mass Conc. Total (mg/m³)
Min 0.003	**Min** 0.003	**Min** 0.003
Avg 0.009	**Avg** 0.009	**Avg** 0.009
Max 0.013	**Max** 0.013	**Max** 0.013

WP 009A Launch Ramp Parking

INSTRUMENT				DATA PROPERTIES	
Location:	Model:	Instrument S/N:	GPS Coordinates:	Episode Start:	1/6/19 6:00 AM
L.R. Parking	Dustrak DRX	8533173905	39° 32' 47.34"N, 121° 29' 33.10"W	Episode Stop:	1/6/19 5:59 PM

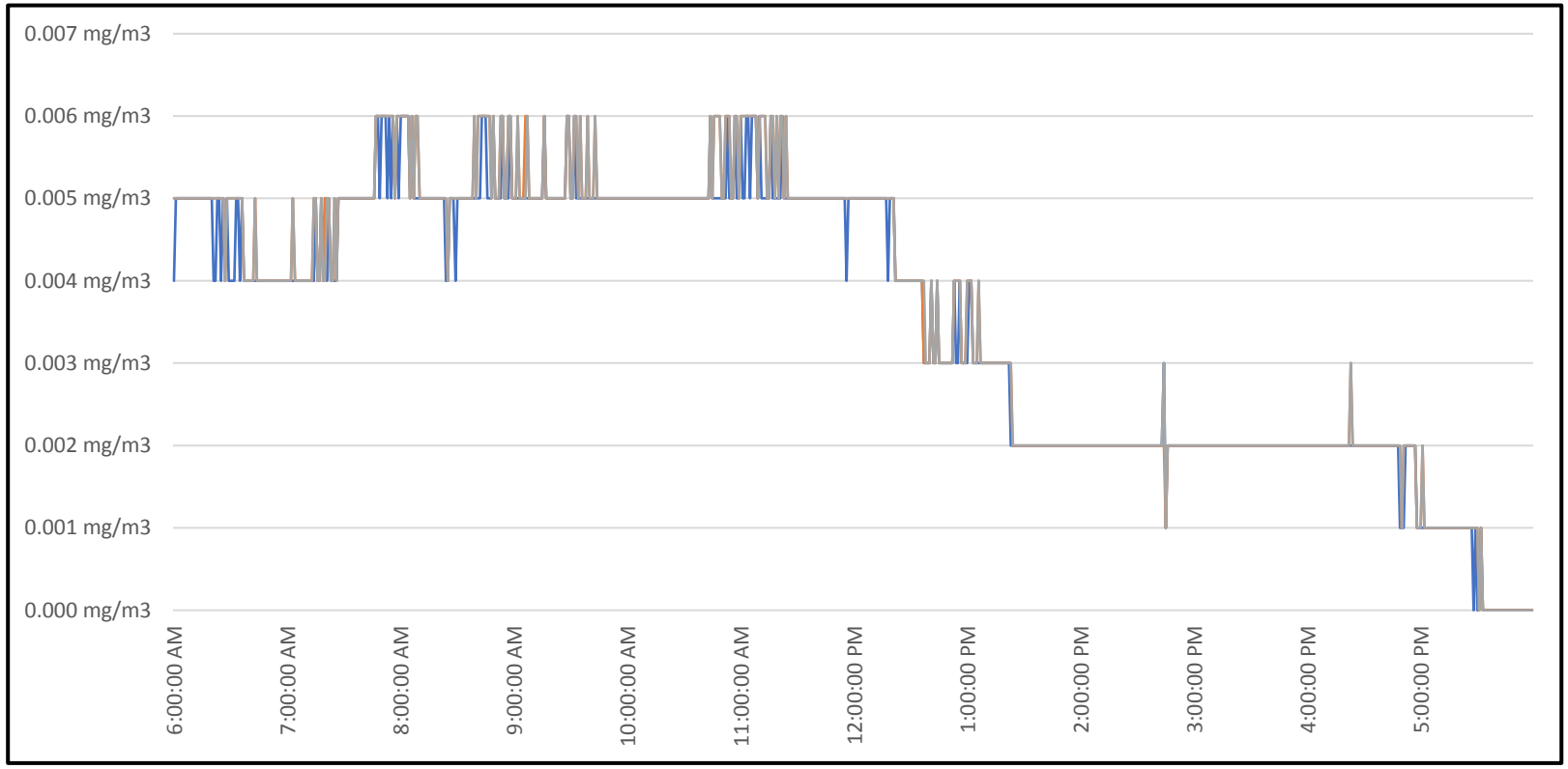

PM2.5 (mg/m³)	PM10 (mg/m³)	Mass Conc. Total (mg/m³)
Min 0.000	**Min** 0.000	**Min** 0.000
Avg 0.004	**Avg** 0.004	**Avg** 0.004
Max 0.006	**Max** 0.006	**Max** 0.006

WP 009A Launch Ramp Parking

INSTRUMENT				DATA PROPERTIES	
Location:	Model:	Instrument S/N:	GPS Coordinates:	Episode Start:	1/6/19 6:00 PM
L.R. Parking	Dustrak DRX	8533173905	39° 32' 47.34"N, 121° 29' 33.10"W	Episode Stop:	1/7/19 5:59 AM

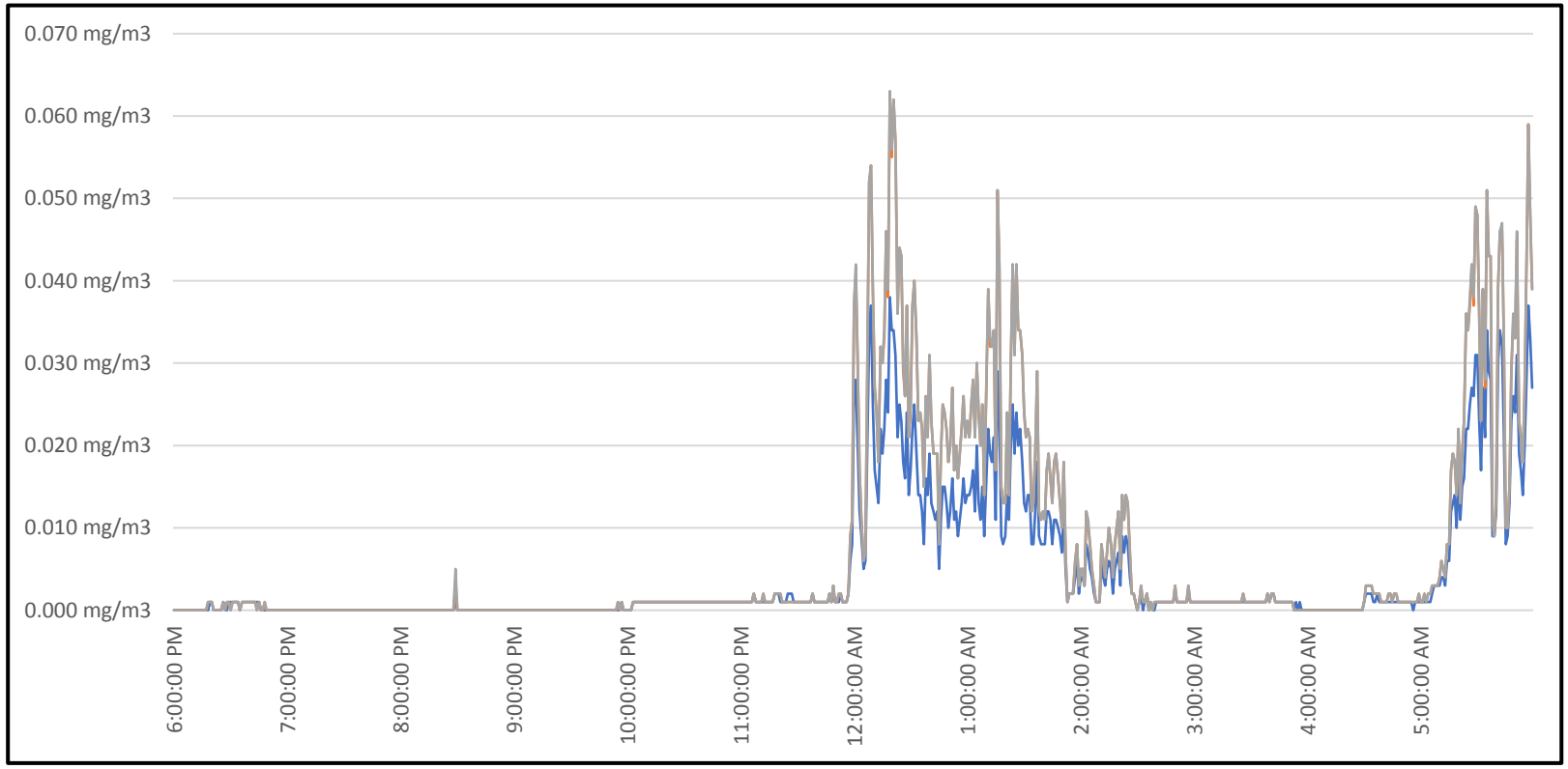

PM2.5 (mg/m³)	PM10 (mg/m³)	Mass Conc. Total (mg/m³)
Min 0.000	**Min** 0.000	**Min** 0.000
Avg 0.004	**Avg** 0.007	**Avg** 0.007
Max 0.038	**Max** 0.063	**Max** 0.063

WP 009A Launch Ramp Parking

INSTRUMENT				DATA PROPERTIES	
Location:	Model:	Instrument S/N:	GPS Coordinates:	Episode Start:	1/7/19 6:00 AM
L.R. Parking	Dustrak DRX	8533173905	39° 32' 47.34"N, 121° 29' 33.10"W	Episode Stop:	1/7/19 5:59 PM

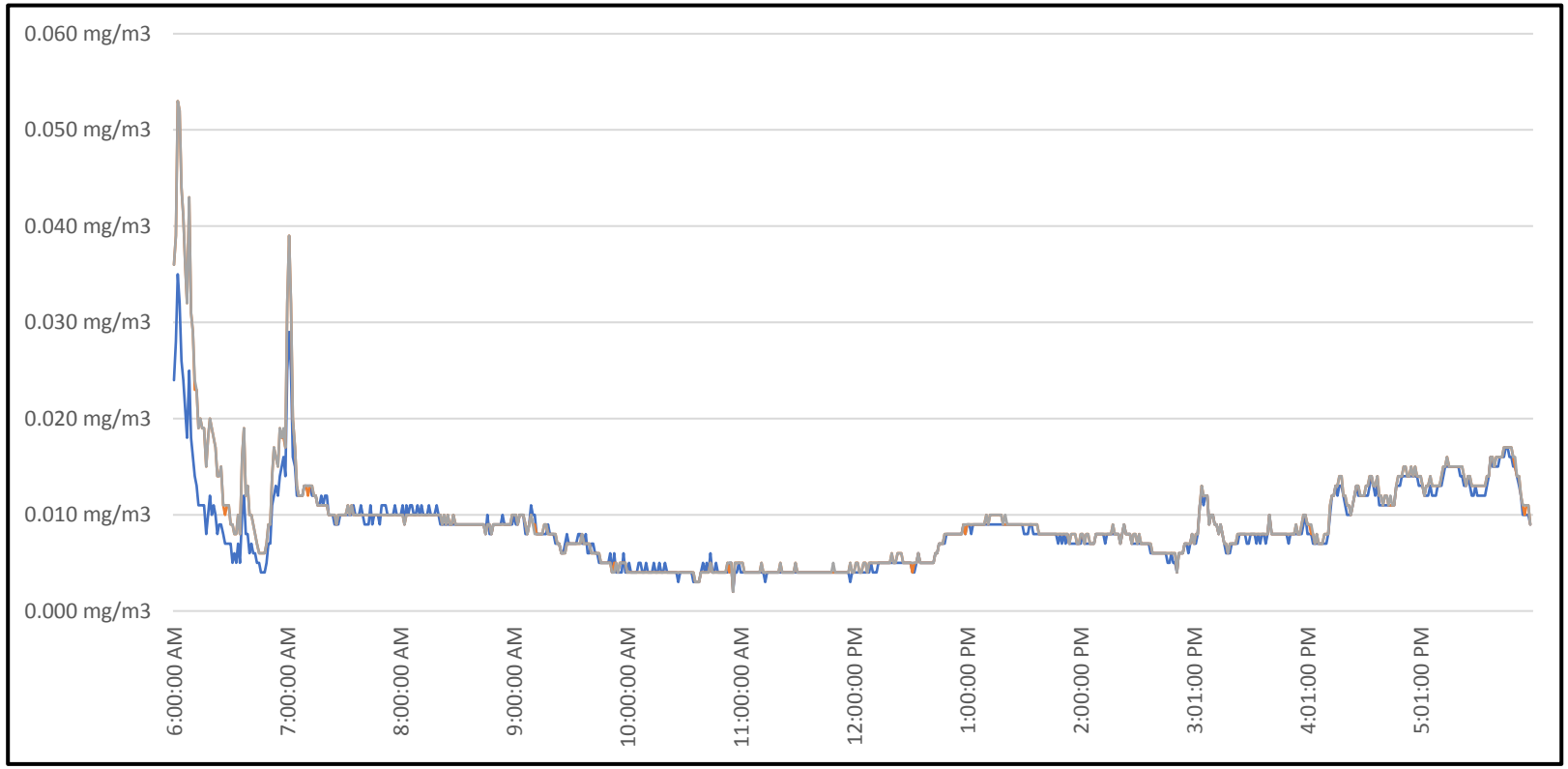

PM2.5 (mg/m³)	PM10 (mg/m³)	Mass Conc. Total (mg/m³)
Min 0.002	**Min** 0.002	**Min** 0.002
Avg 0.008	**Avg** 0.009	**Avg** 0.009
Max 0.035	**Max** 0.053	**Max** 0.053

WP 009A Launch Ramp Parking

INSTRUMENT				DATA PROPERTIES	
Location:	Model:	Instrument S/N:	GPS Coordinates:	Episode Start:	1/7/19 6:00 PM
L.R. Parking	Dustrak DRX	8533173905	39° 32' 47.34"N, 121° 29' 33.10"W	Episode Stop:	1/8/19 5:59 AM

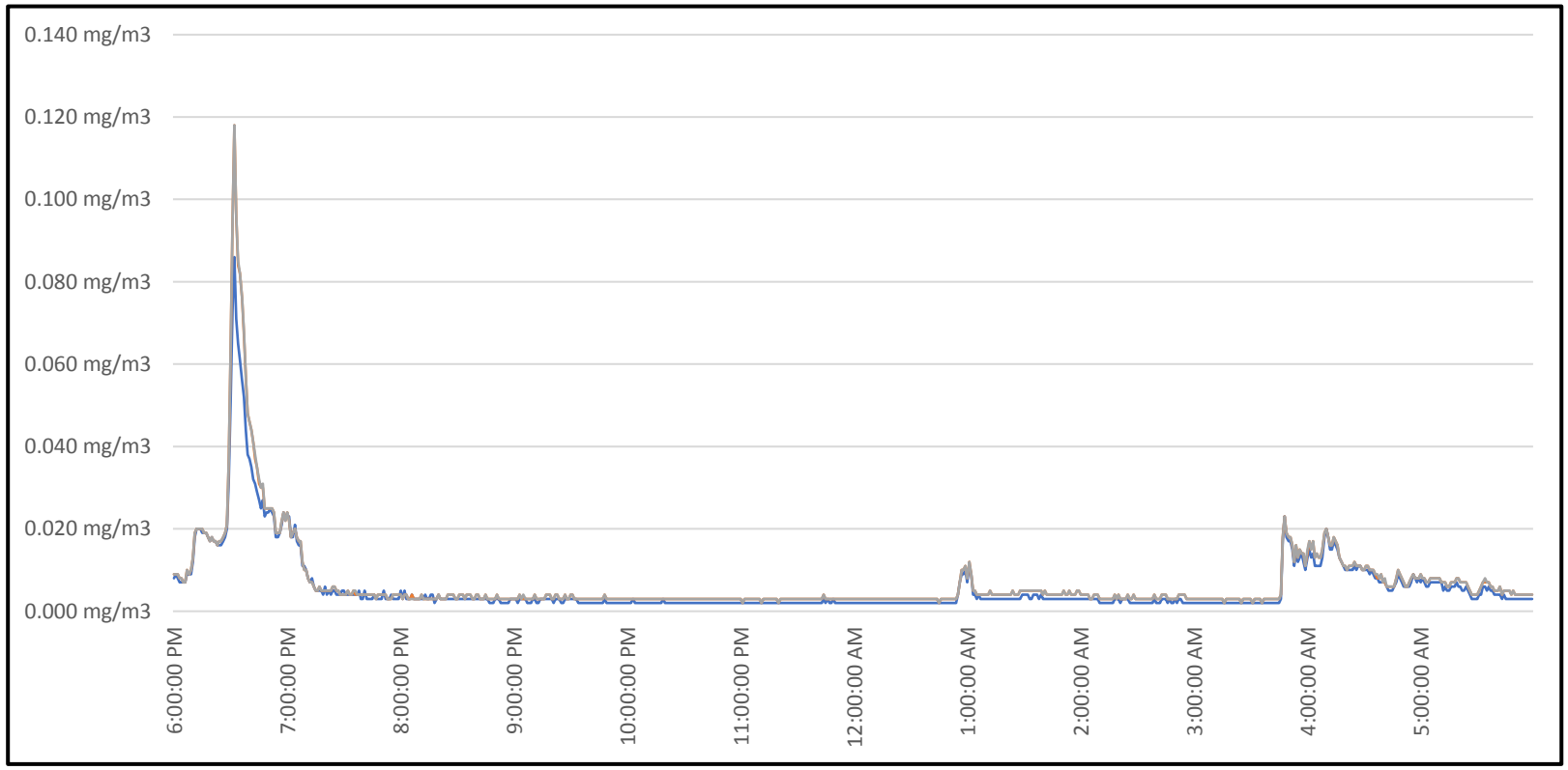

PM2.5 (mg/m³)	PM10 (mg/m³)	Mass Conc. Total (mg/m³)
Min 0.002	**Min** 0.002	**Min** 0.002
Avg 0.006	**Avg** 0.007	**Avg** 0.007
Max 0.086	**Max** 0.118	**Max** 0.118

WP 009A Launch Ramp Parking

INSTRUMENT				DATA PROPERTIES	
Location:	Model:	Instrument S/N:	GPS Coordinates:	Episode Start:	1/8/19 6:00 AM
L.R. Parking	Dustrak DRX	8533173905	39° 32' 47.34"N, 121° 29' 33.10"W	Episode Stop:	1/8/19 5:59 PM

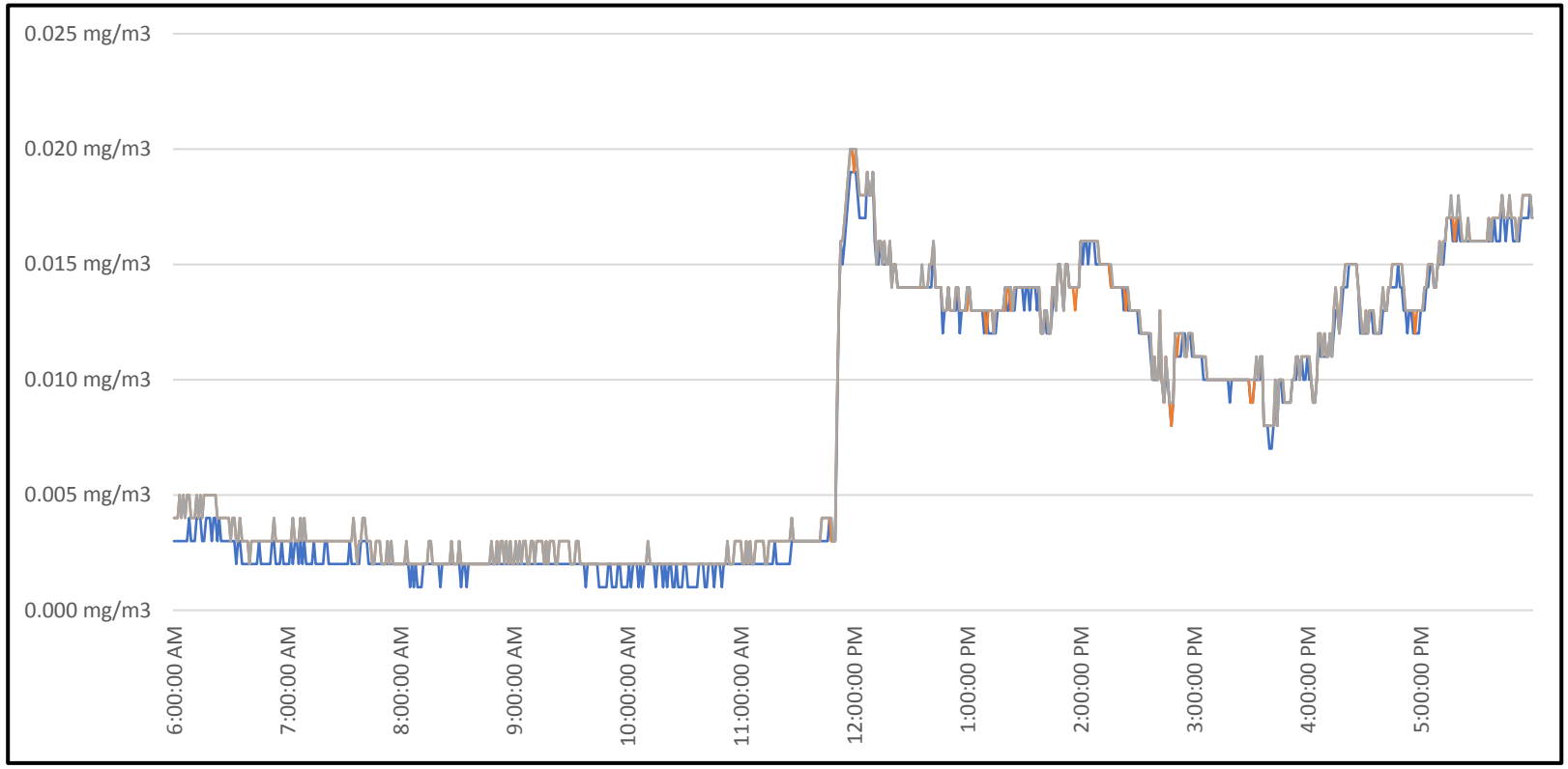

PM2.5 (mg/m³)	PM10 (mg/m³)	Mass Conc. Total (mg/m³)
Min 0.001	**Min** 0.002	**Min** 0.002
Avg 0.008	**Avg** 0.008	**Avg** 0.008
Max 0.019	**Max** 0.020	**Max** 0.020

WP 009A Launch Ramp Parking

INSTRUMENT				DATA PROPERTIES	
Location:	Model:	Instrument S/N:	GPS Coordinates:	Episode Start:	1/8/19 6:00 PM
L.R. Parking	Dustrak DRX	8533173905	39° 32' 47.34"N, 121° 29' 33.10"W	Episode Stop:	1/9/19 5:59 AM

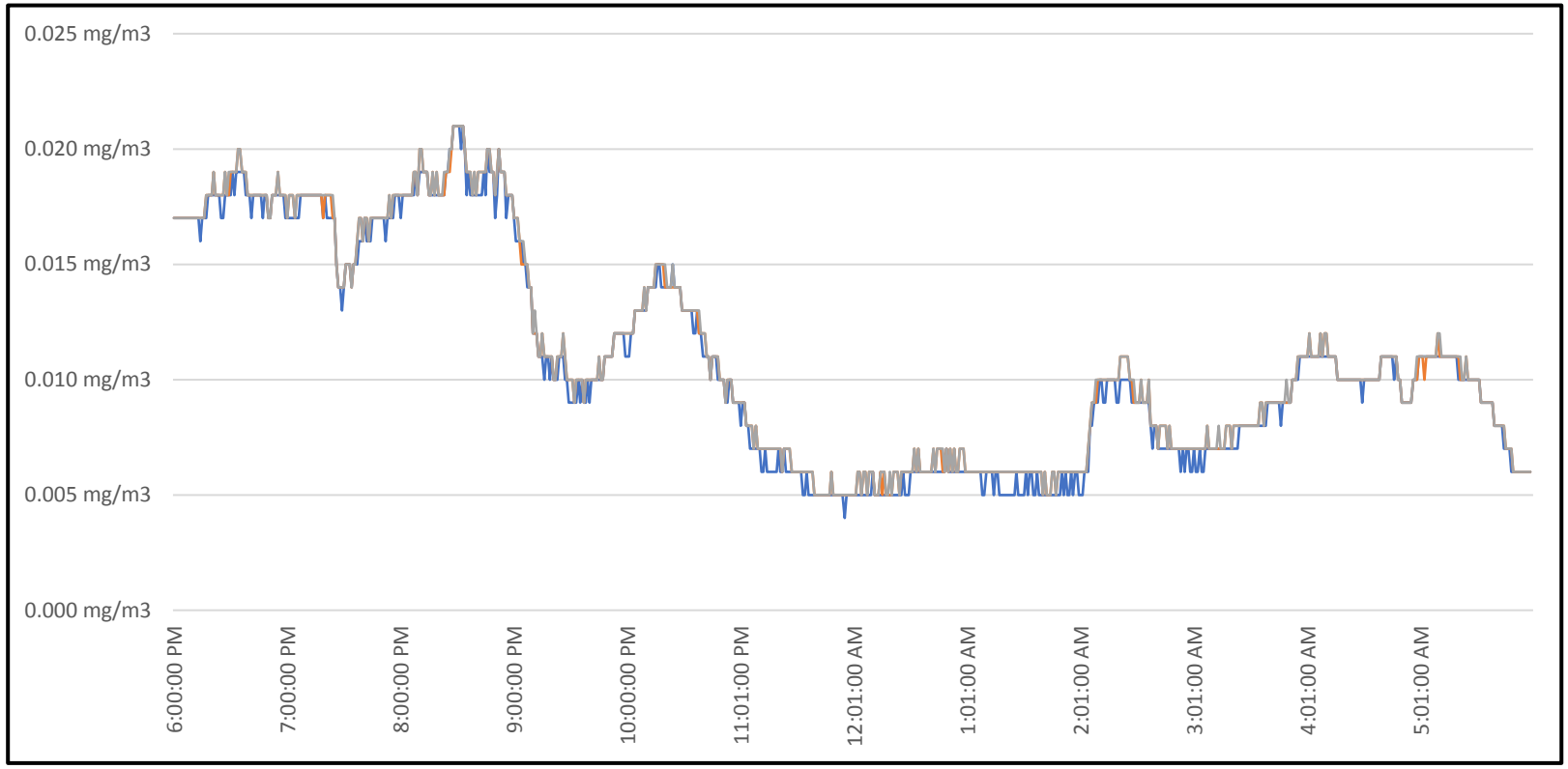

PM2.5 (mg/m³)	PM10 (mg/m³)	Mass Conc. Total (mg/m³)
Min 0.004	**Min** 0.005	**Min** 0.005
Avg 0.011	**Avg** 0.011	**Avg** 0.011
Max 0.021	**Max** 0.021	**Max** 0.021

WP 009A Launch Ramp Parking

INSTRUMENT				DATA PROPERTIES	
Location:	Model:	Instrument S/N:	GPS Coordinates:	Episode Start:	1/9/19 6:00 AM
L.R. Parking	Dustrak DRX	8533173905	39° 32' 47.34"N, 121° 29' 33.10"W	Episode Stop:	1/9/19 5:59 PM

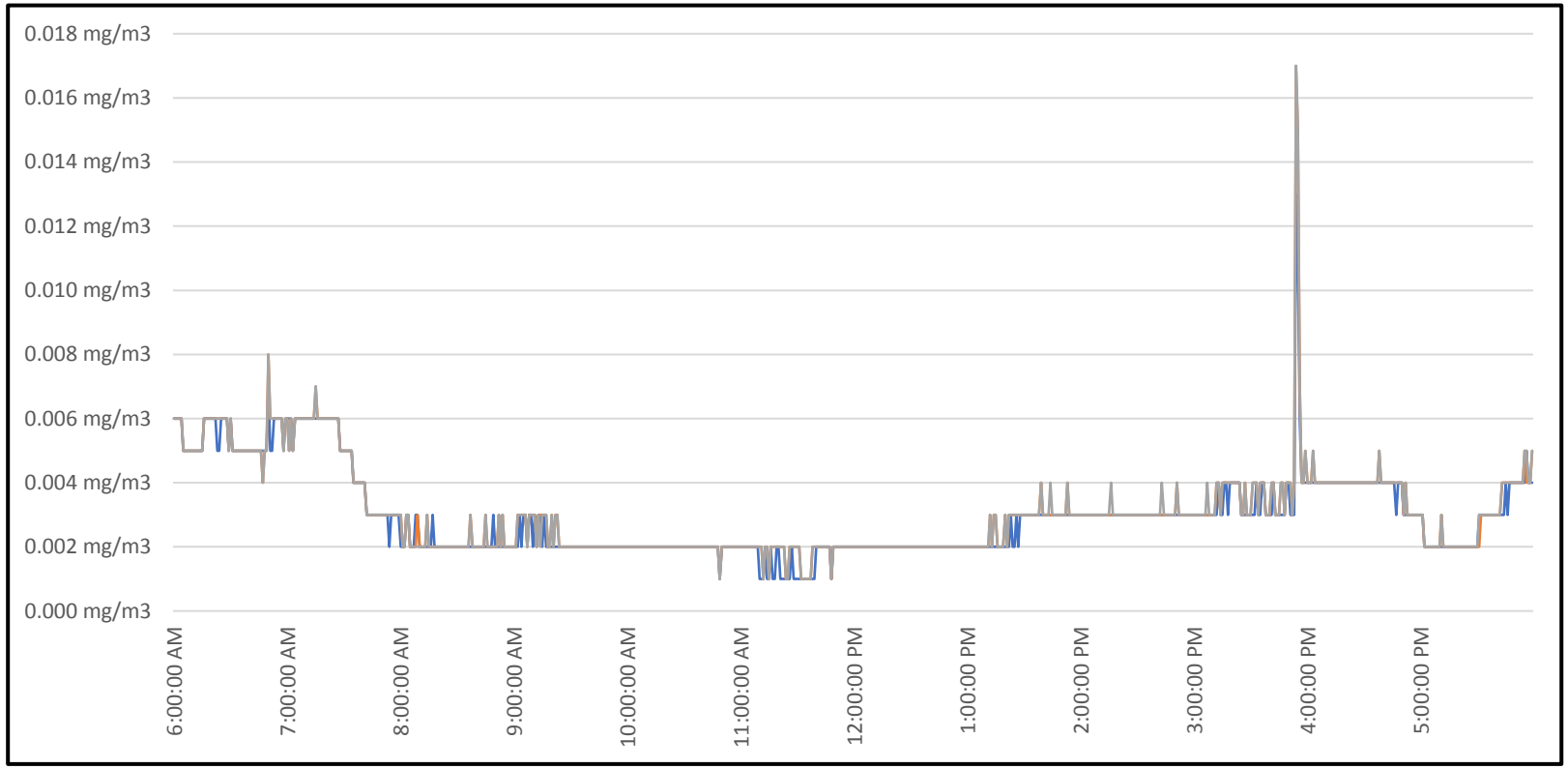

PM2.5 (mg/m³)	PM10 (mg/m³)	Mass Conc. Total (mg/m³)
Min 0.001	**Min** 0.001	**Min** 0.001
Avg 0.003	**Avg** 0.003	**Avg** 0.003
Max 0.013	**Max** 0.017	**Max** 0.017

WP 009A Launch Ramp Parking

INSTRUMENT				DATA PROPERTIES	
Location:	Model:	Instrument S/N:	GPS Coordinates:	Episode Start:	1/9/19 6:00 PM
L.R. Parking	Dustrak DRX	8533173905	39° 32' 47.34"N, 121° 29' 33.10"W	Episode Stop:	1/10/19 5:59 AM

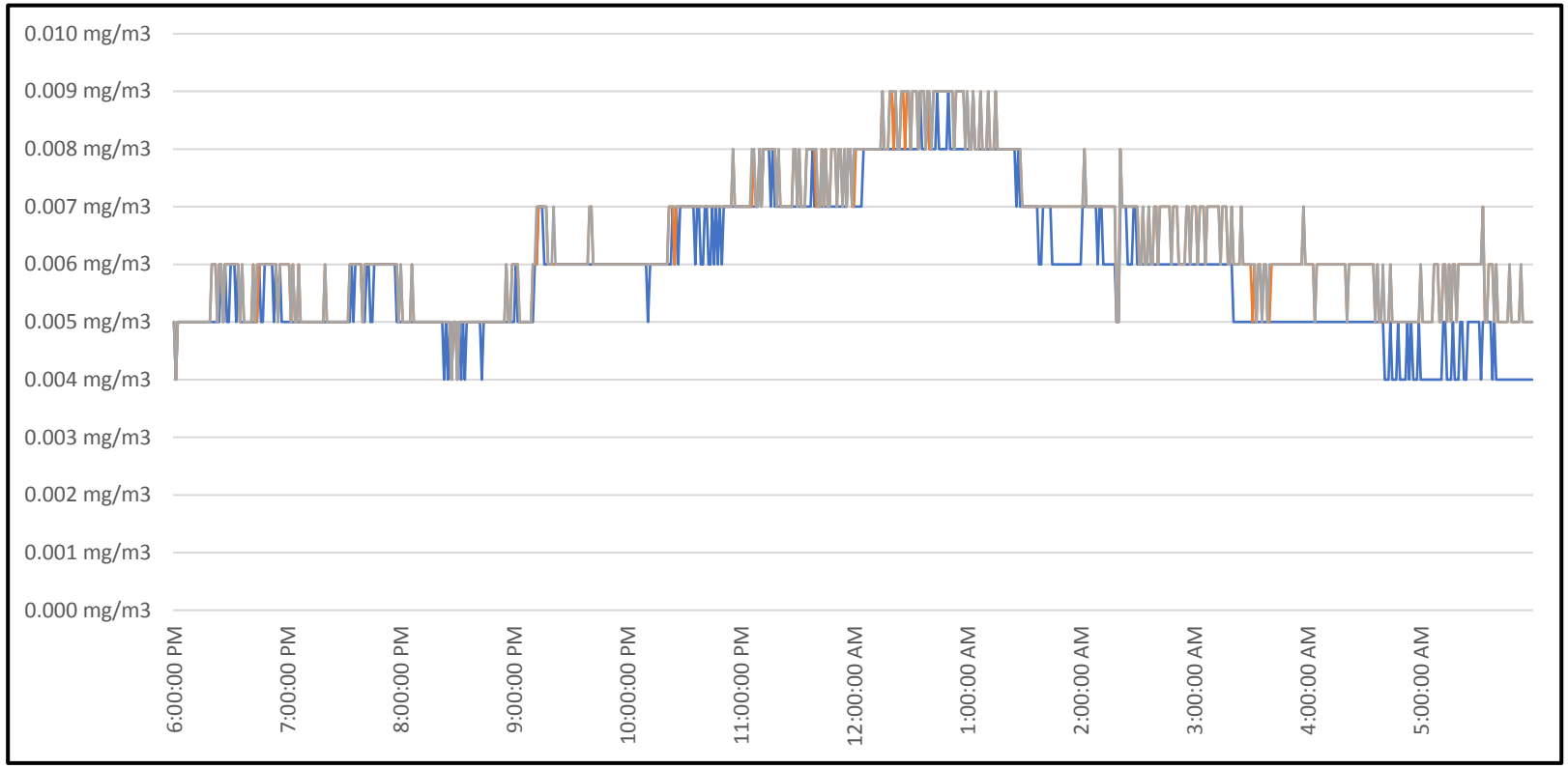

PM2.5 (mg/m³)	PM10 (mg/m³)	Mass Conc. Total (mg/m³)
Min 0.004	**Min** 0.004	**Min** 0.004
Avg 0.006	**Avg** 0.006	**Avg** 0.006
Max 0.009	**Max** 0.009	**Max** 0.009

WP 009A Launch Ramp Parking

INSTRUMENT				DATA PROPERTIES	
Location:	Model:	Instrument S/N:	GPS Coordinates:	Episode Start:	1/10/19 6:00 AM
L.R. Parking	Dustrak DRX	8533173905	39° 32' 47.34"N, 121° 29' 33.10"W	Episode Stop:	1/10/19 5:59 PM

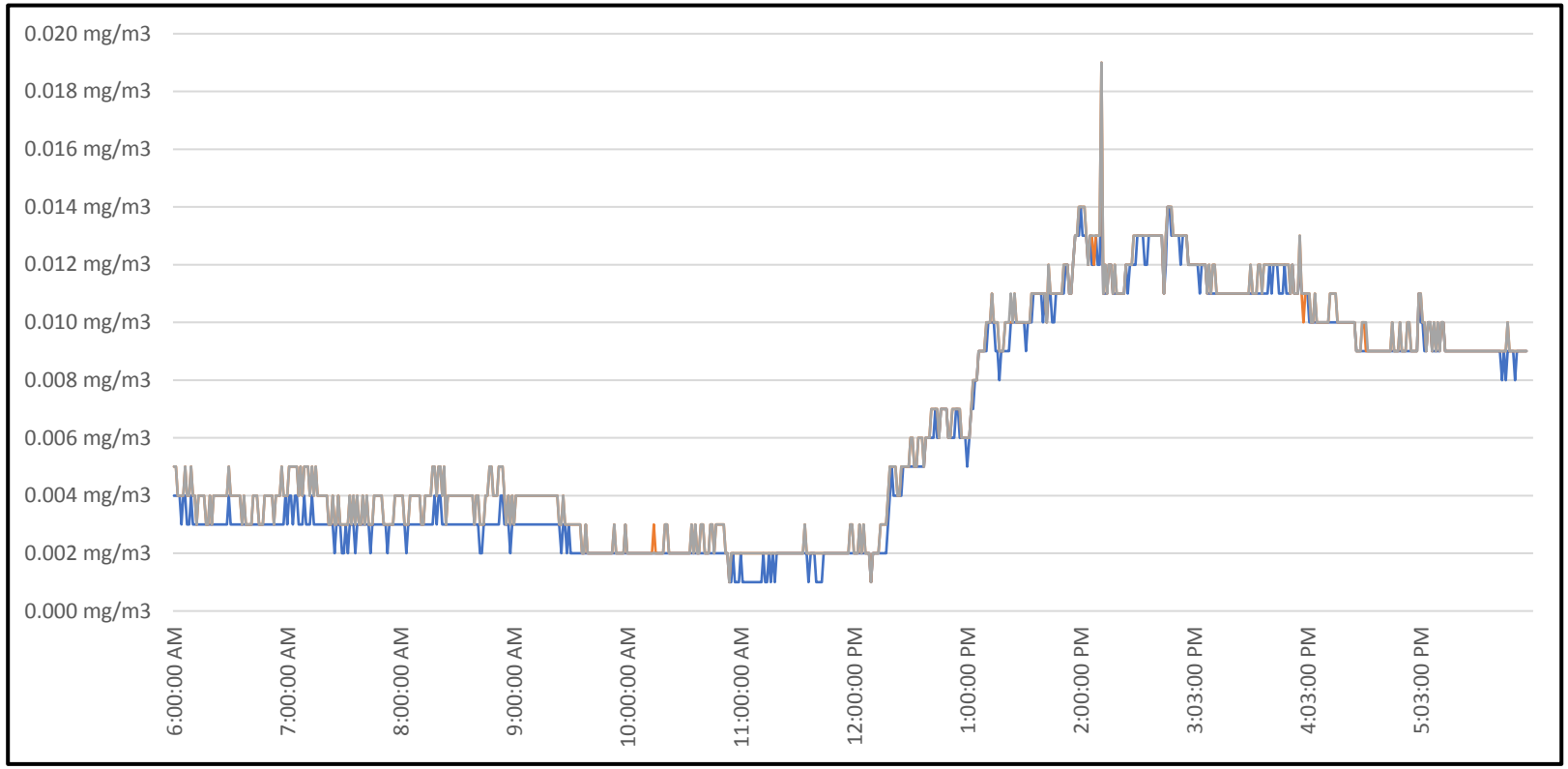

PM2.5 (mg/m³)	PM10 (mg/m³)	Mass Conc. Total (mg/m³)
Min 0.001	**Min** 0.001	**Min** 0.001
Avg 0.006	**Avg** 0.006	**Avg** 0.006
Max 0.015	**Max** 0.019	**Max** 0.019

WP 009A Launch Ramp Parking

INSTRUMENT				DATA PROPERTIES	
Location:	Model:	Instrument S/N:	GPS Coordinates:	Episode Start:	1/10/19 6:00 PM
L.R. Parking	Dustrak DRX	8533173905	39° 32' 47.34"N, 121° 29' 33.10"W	Episode Stop:	1/11/19 5:59 AM

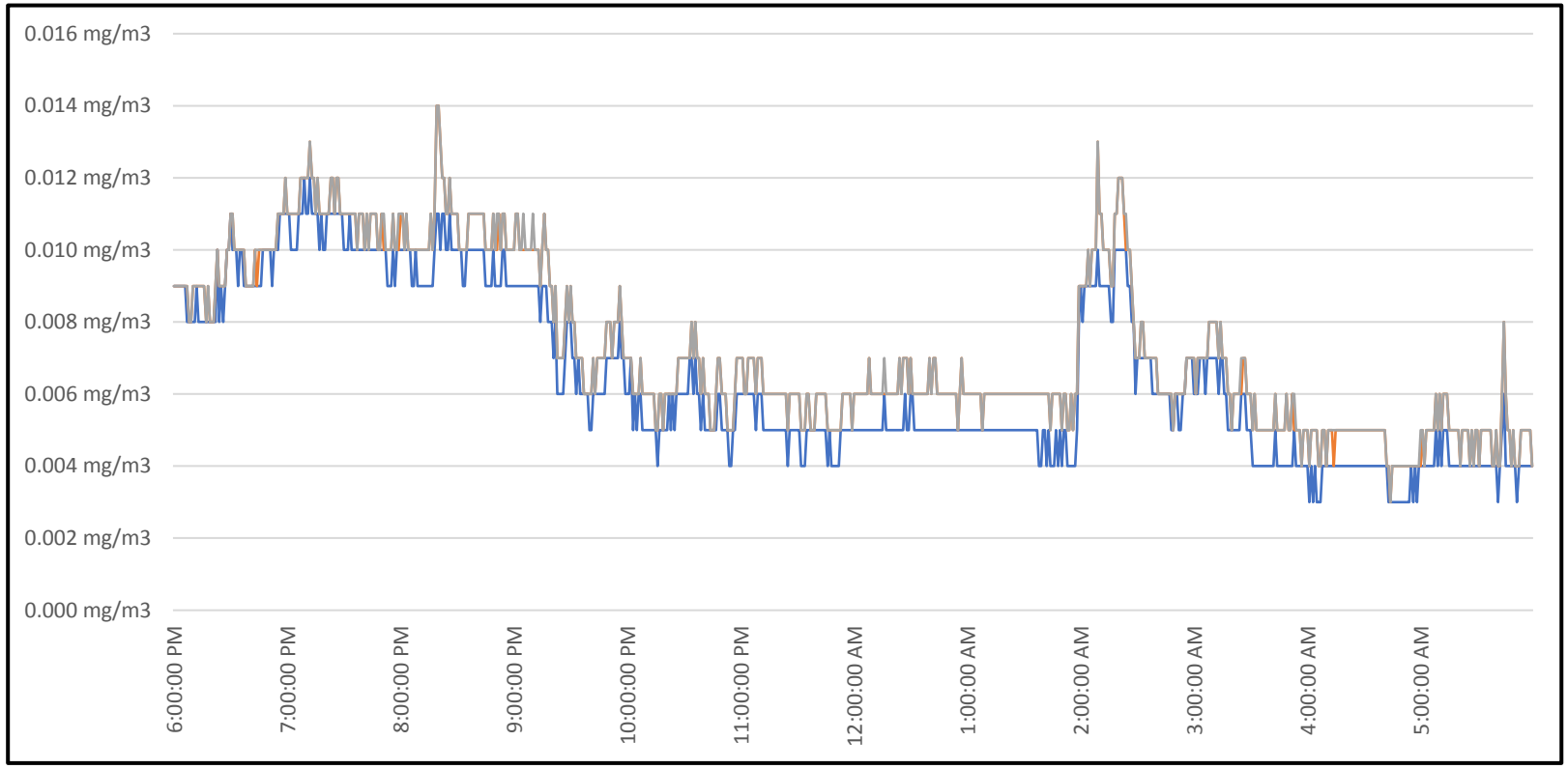

PM2.5 (mg/m³)	PM10 (mg/m³)	Mass Conc. Total (mg/m³)
Min 0.003	**Min** 0.003	**Min** 0.003
Avg 0.006	**Avg** 0.007	**Avg** 0.007
Max 0.012	**Max** 0.014	**Max** 0.014

WP 081A Launch Ramp Turnaround

INSTRUMENT				DATA PROPERTIES	
Location:	Model:	Instrument S/N:	GPS Coordinates:	Episode Start:	1/2/19 6:00 AM
L.R. Turnaround	Dustrak DRX	8533172301	39°32’51.01”N, 121°29’53.76”W	Episode Stop:	1/2/19 5:59 PM

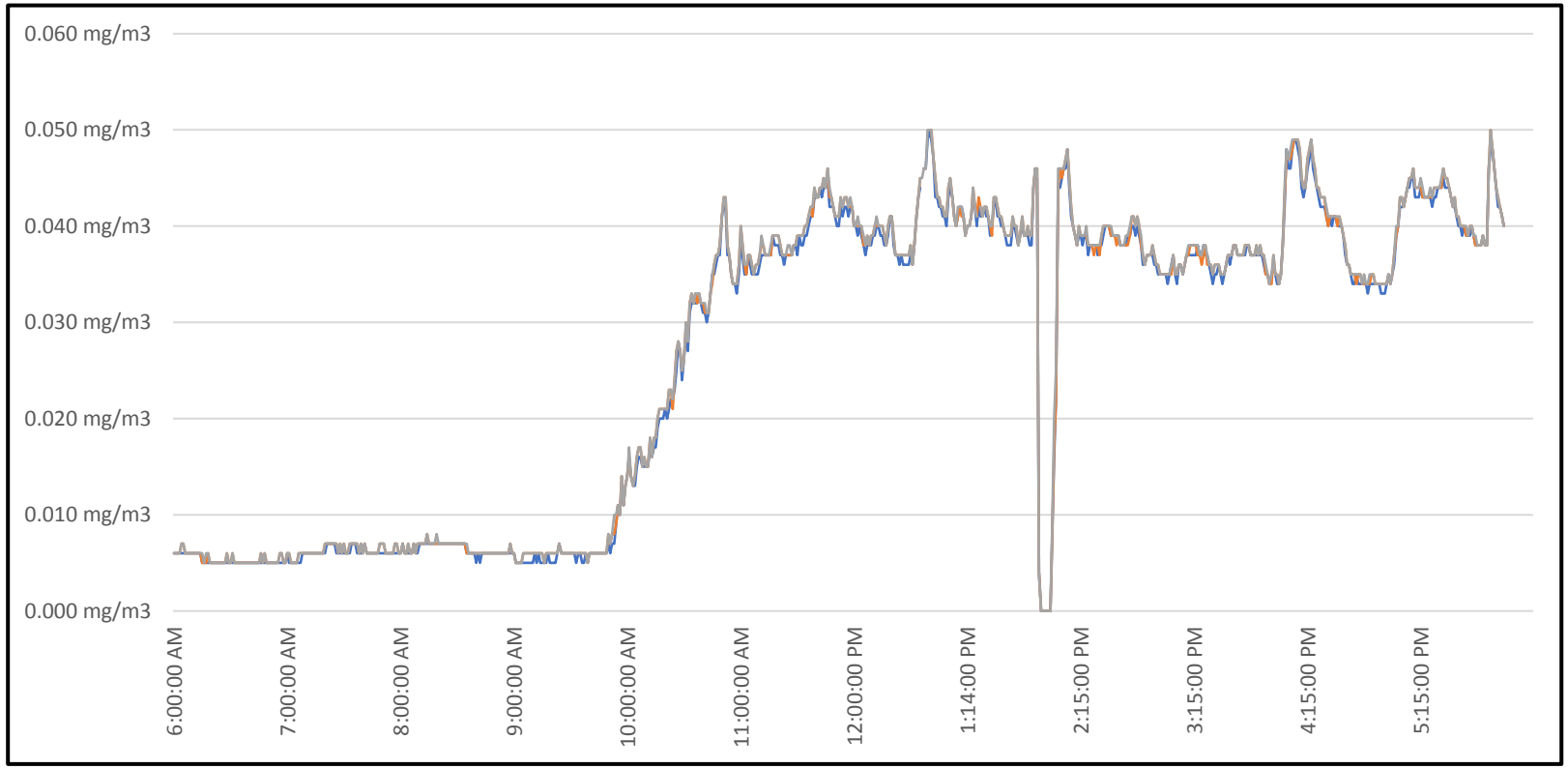

PM2.5 (mg/m³)	PM10 (mg/m³)	Mass Conc. Total (mg/m³)
Min 0.000	**Min** 0.000	**Min** 0.000
Avg 0.026	**Avg** 0.027	**Avg** 0.027
Max 0.050	**Max** 0.050	**Max** 0.050

WP 081A Launch Ramp Turnaround

INSTRUMENT				DATA PROPERTIES	
Location:	Model:	Instrument S/N:	GPS Coordinates:	Episode Start:	1/2/19 6:00 PM
L.R. Turnaround	Dustrak DRX	8533172301	39°32’51.01”N, 121°29’53.76”W	Episode Stop:	1/3/19 5:59 AM

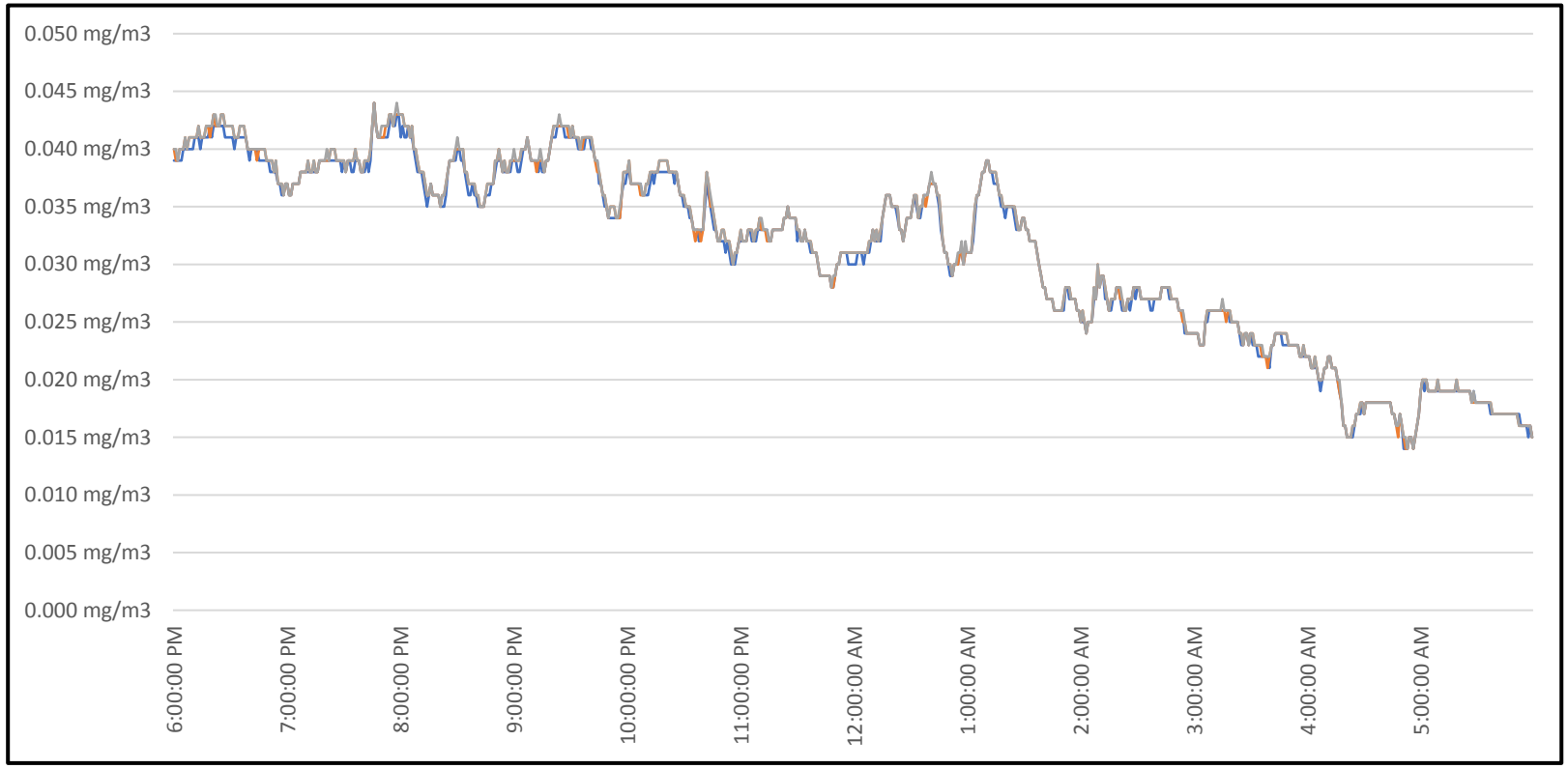

PM2.5 (mg/m³)	PM10 (mg/m³)	Mass Conc. Total (mg/m³)
Min 0.014	**Min** 0.014	**Min** 0.014
Avg 0.031	**Avg** 0.031	**Avg** 0.031
Max 0.044	**Max** 0.044	**Max** 0.044

WP 081A Launch Ramp Turnaround

INSTRUMENT				DATA PROPERTIES	
Location:	Model:	Instrument S/N:	GPS Coordinates:	Episode Start:	1/3/19 6:00 AM
L.R. Turnaround	Dustrak DRX	8533172301	39°32’51.01”N, 121°29’53.76”W	Episode Stop:	1/3/19 5:59 PM

PM2.5 (mg/m³)	PM10 (mg/m³)	Mass Conc. Total (mg/m³)
Min 0.005	**Min** 0.005	**Min** 0.005
Avg 0.022	**Avg** 0.023	**Avg** 0.023
Max 0.043	**Max** 0.044	**Max** 0.044

WP 081A Launch Ramp Turnaround

INSTRUMENT				DATA PROPERTIES	
Location:	Model:	Instrument S/N:	GPS Coordinates:	Episode Start:	1/3/19 6:00 PM
L.R. Turnaround	Dustrak DRX	8533172301	39°32'51.01"N, 121°29'53.76"W	Episode Stop:	1/4/19 5:59 AM

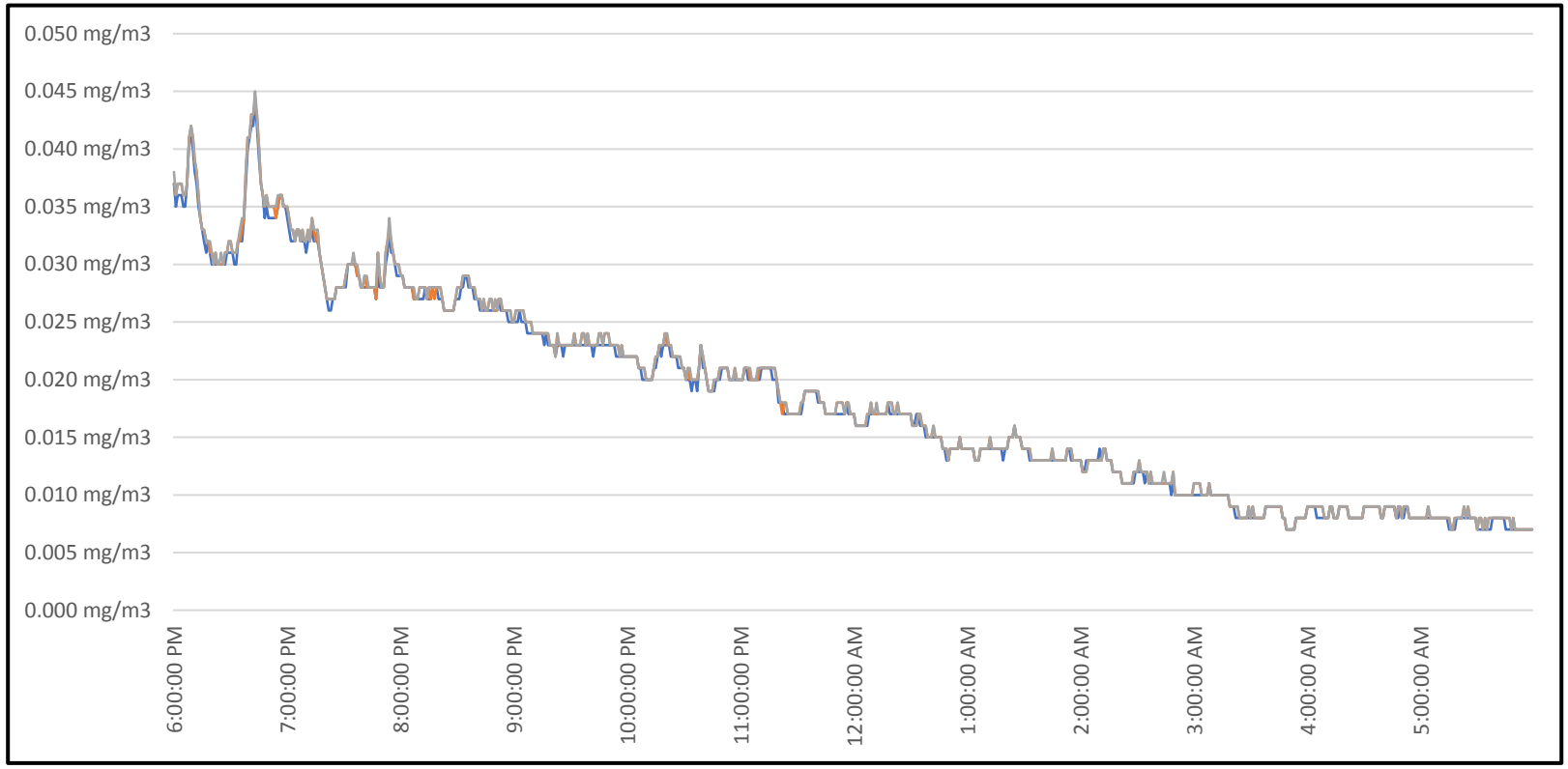

PM2.5 (mg/m³)	PM10 (mg/m³)	Mass Conc. Total (mg/m³)
Min 0.007	**Min** 0.007	**Min** 0.007
Avg 0.018	**Avg** 0.019	**Avg** 0.019
Max 0.044	**Max** 0.044	**Max** 0.045

WP 081A Launch Ramp Turnaround

INSTRUMENT				DATA PROPERTIES	
Location:	Model:	Instrument S/N:	GPS Coordinates:	Episode Start:	1/4/19 6:00 AM
L.R. Turnaround	Dustrak DRX	8533172301	39°32’51.01”N, 121°29’53.76”W	Episode Stop:	1/4/19 5:59 PM

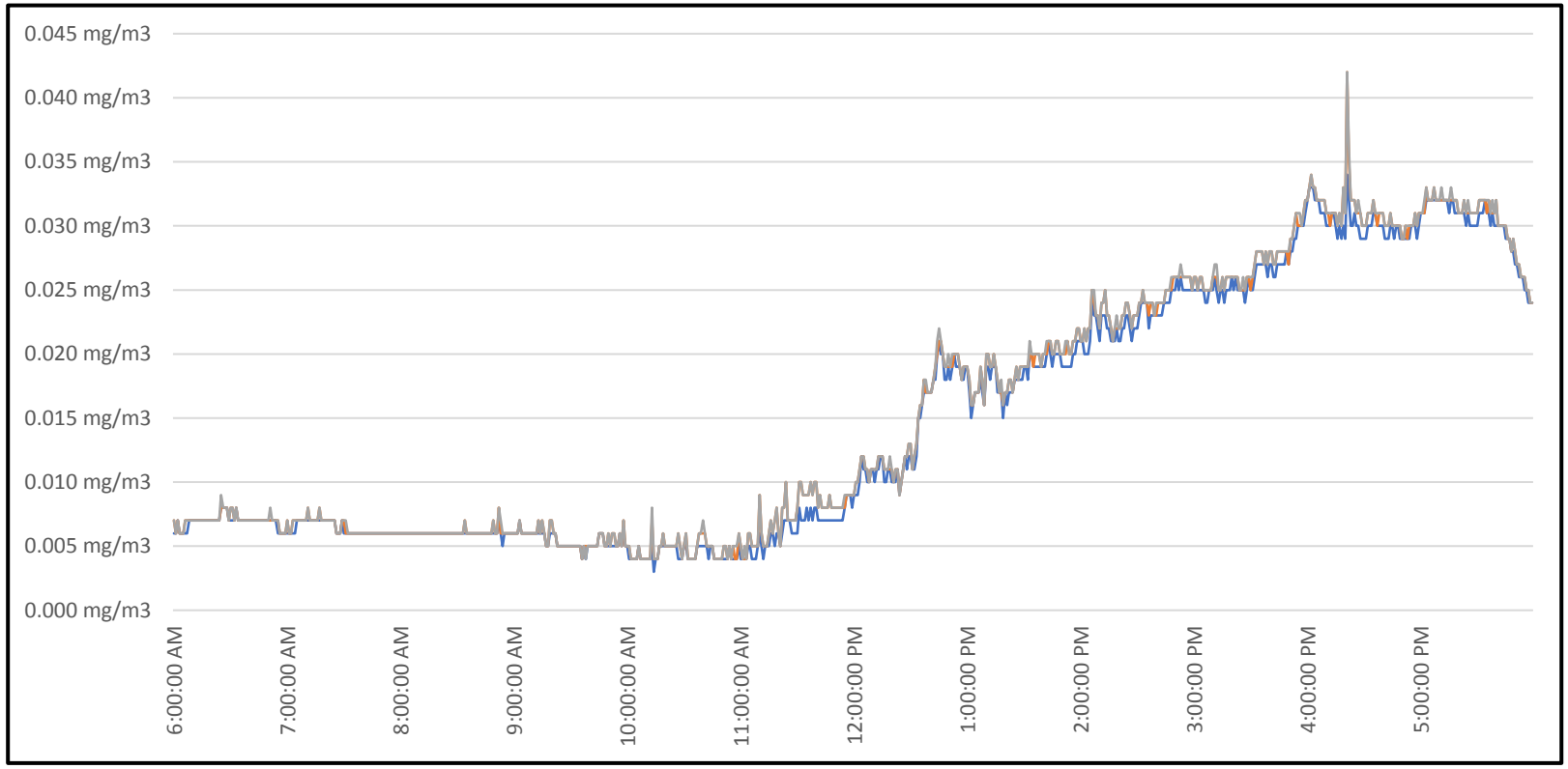

PM2.5 (mg/m³)	PM10 (mg/m³)	Mass Conc. Total (mg/m³)
Min 0.003	**Min** 0.004	**Min** 0.004
Avg 0.015	**Avg** 0.015	**Avg** 0.015
Max 0.034	**Max** 0.042	**Max** 0.042

WP 081A Launch Ramp Turnaround

INSTRUMENT				DATA PROPERTIES	
Location:	Model:	Instrument S/N:	GPS Coordinates:	Episode Start:	1/4/19 6:00 PM
L.R. Turnaround	Dustrak DRX	8533172301	39°32’51.01”N, 121°29’53.76”W	Episode Stop:	1/5/19 5:59 AM

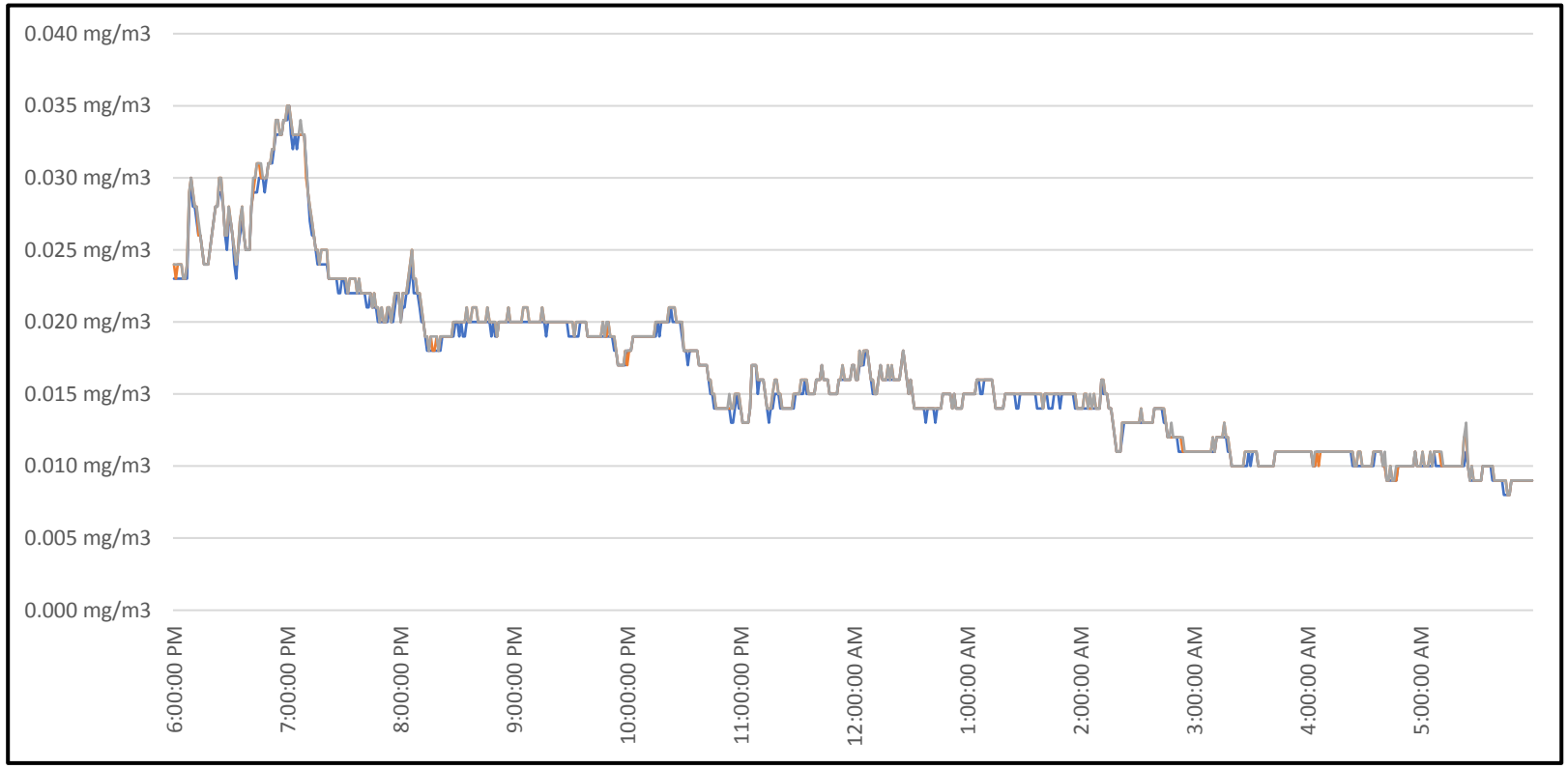

PM2.5 (mg/m³)	PM10 (mg/m³)	Mass Conc. Total (mg/m³)
Min 0.008	**Min** 0.008	**Min** 0.008
Avg 0.016	**Avg** 0.017	**Avg** 0.017
Max 0.035	**Max** 0.035	**Max** 0.035

WP 081A Launch Ramp Turnaround

INSTRUMENT				DATA PROPERTIES	
Location:	Model:	Instrument S/N:	GPS Coordinates:	Episode Start:	1/5/19 6:00 AM
L.R. Turnaround	Dustrak DRX	8533172301	39°32’51.01”N, 121°29’53.76”W	Episode Stop:	1/5/19 5:59 PM

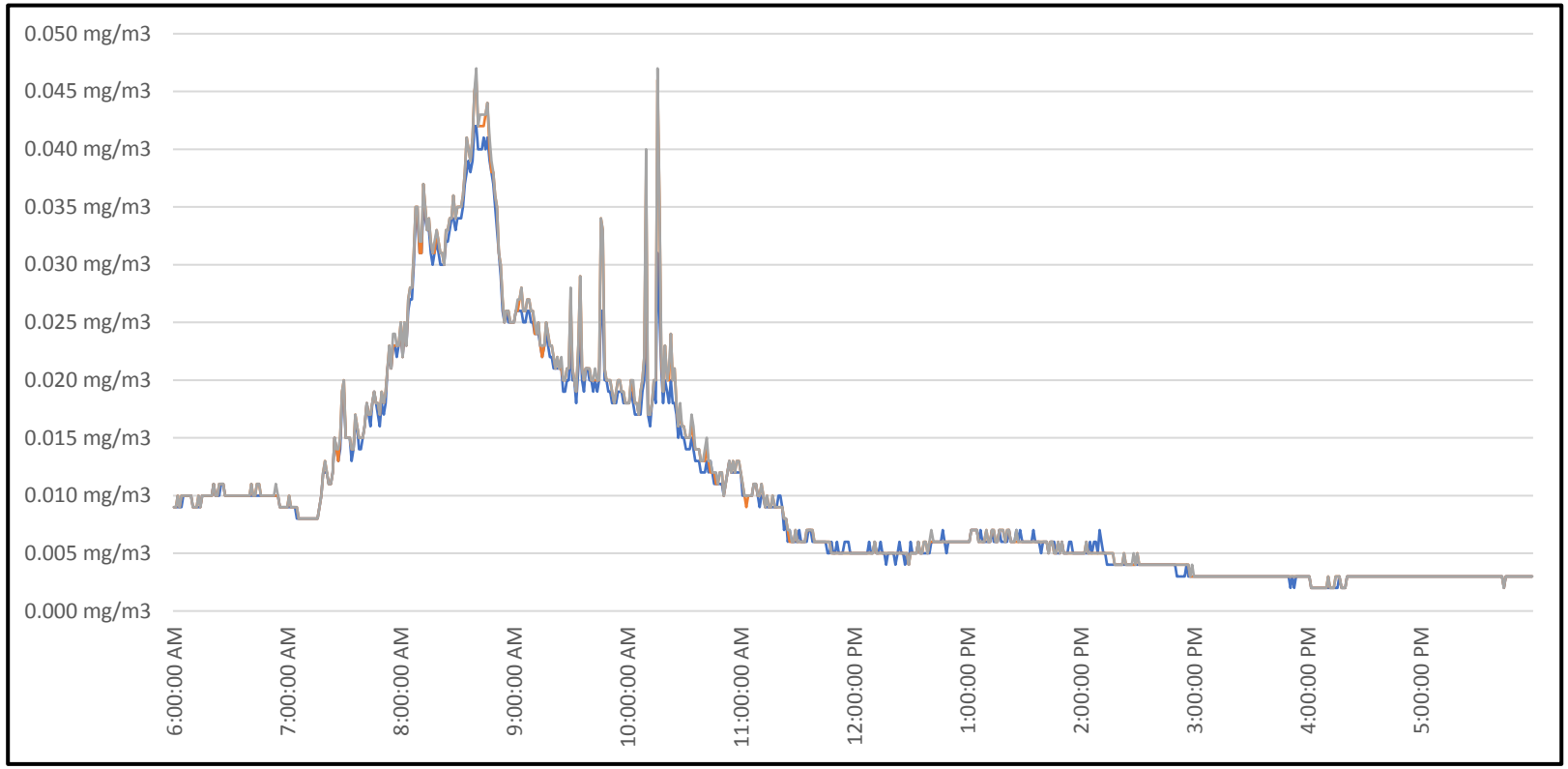

PM2.5 (mg/m³)	PM10 (mg/m³)	Mass Conc. Total (mg/m³)
Min 0.002	**Min** 0.002	**Min** 0.002
Avg 0.010	**Avg** 0.011	**Avg** 0.011
Max 0.042	**Max** 0.046	**Max** 0.047

WP 081A Launch Ramp Turnaround

INSTRUMENT				DATA PROPERTIES	
Location:	Model:	Instrument S/N:	GPS Coordinates:	Episode Start:	1/5/19 6:00 PM
L.R. Turnaround	Dustrak DRX	8533172301	39°32'51.01"N, 121°29'53.76"W	Episode Stop:	1/6/19 5:59 AM

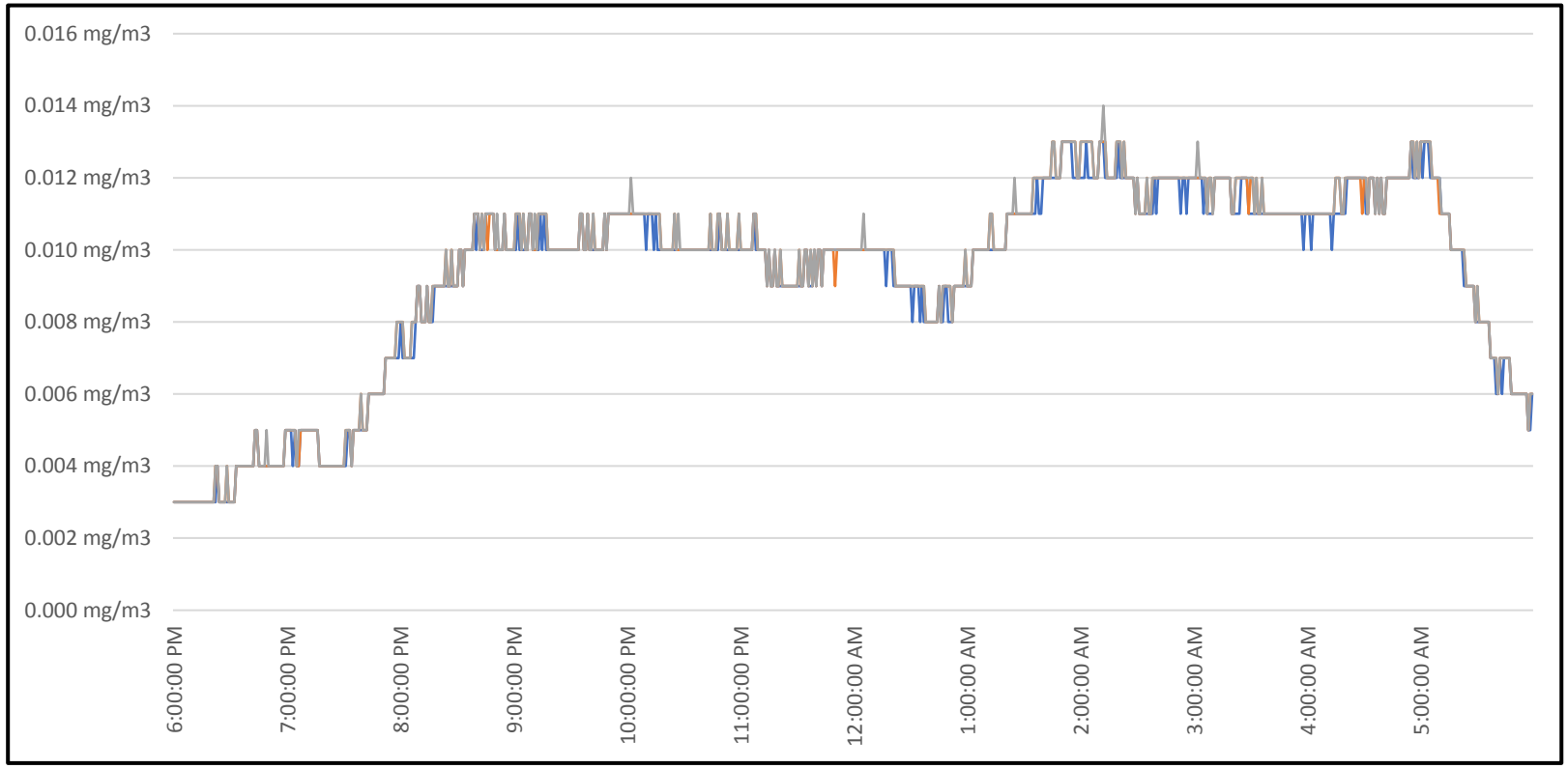

PM2.5 (mg/m³)	PM10 (mg/m³)	Mass Conc. Total (mg/m³)
Min 0.003	**Min** 0.003	**Min** 0.003
Avg 0.009	**Avg** 0.009	**Avg** 0.009
Max 0.013	**Max** 0.013	**Max** 0.014

WP 081A Launch Ramp Turnaround

INSTRUMENT				DATA PROPERTIES	
Location:	Model:	Instrument S/N:	GPS Coordinates:	Episode Start:	1/6/19 6:00 AM
L.R. Turnaround	Dustrak DRX	8533172301	39°32’51.01”N, 121°29’53.76”W	Episode Stop:	1/6/19 5:59 PM

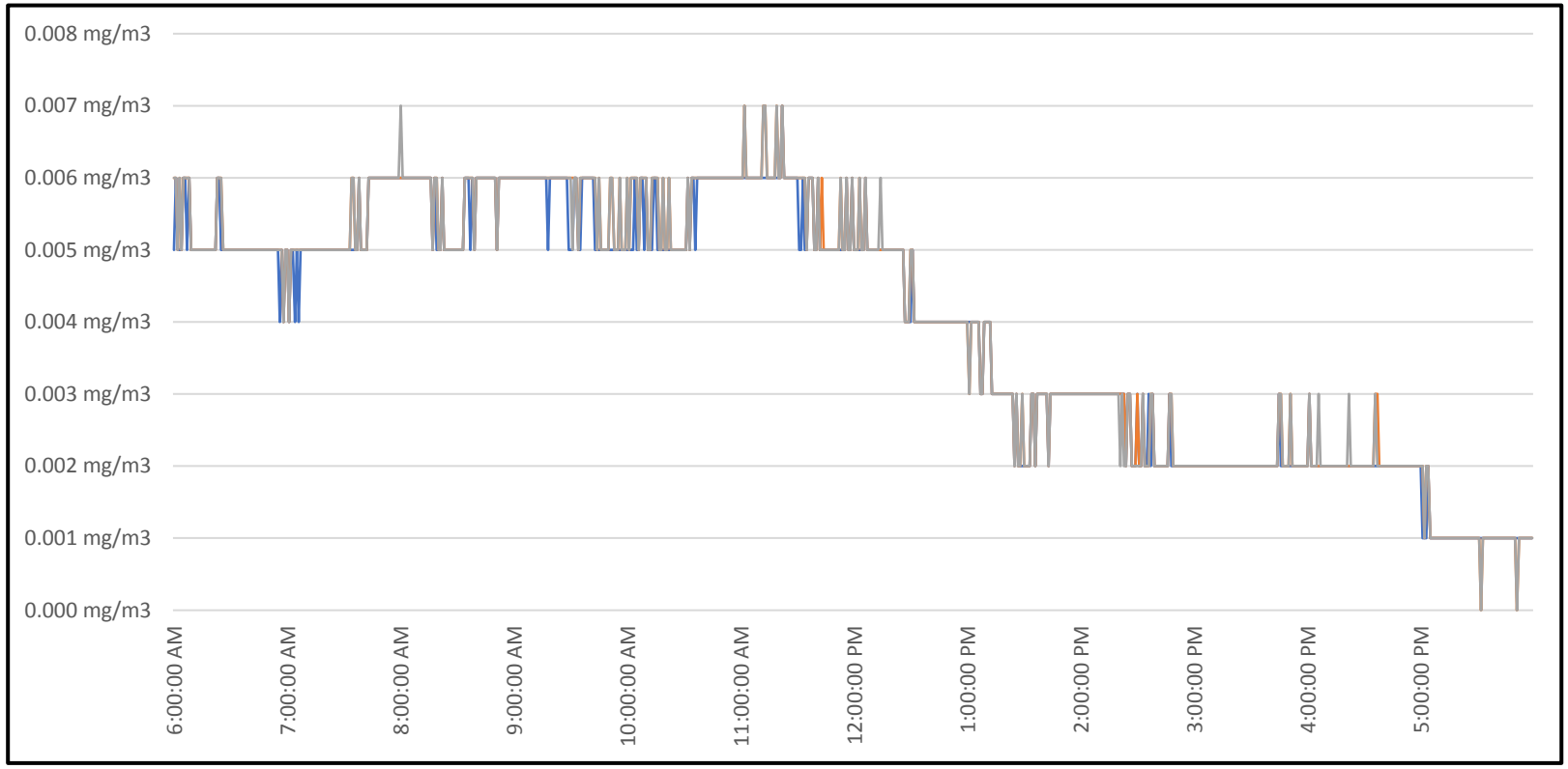

PM2.5 (mg/m³)	PM10 (mg/m³)	Mass Conc. Total (mg/m³)
Min 0.001	**Min** 0.000	**Min** 0.000
Avg 0.004	**Avg** 0.004	**Avg** 0.004
Max 0.007	**Max** 0.007	**Max** 0.007

WP 081A Launch Ramp Turnaround

INSTRUMENT				DATA PROPERTIES	
Location:	Model:	Instrument S/N:	GPS Coordinates:	Episode Start:	1/6/19 6:00 PM
L.R. Turnaround	Dustrak DRX	8533172301	39°32’51.01”N, 121°29’53.76”W	Episode Stop:	1/7/19 5:59 AM

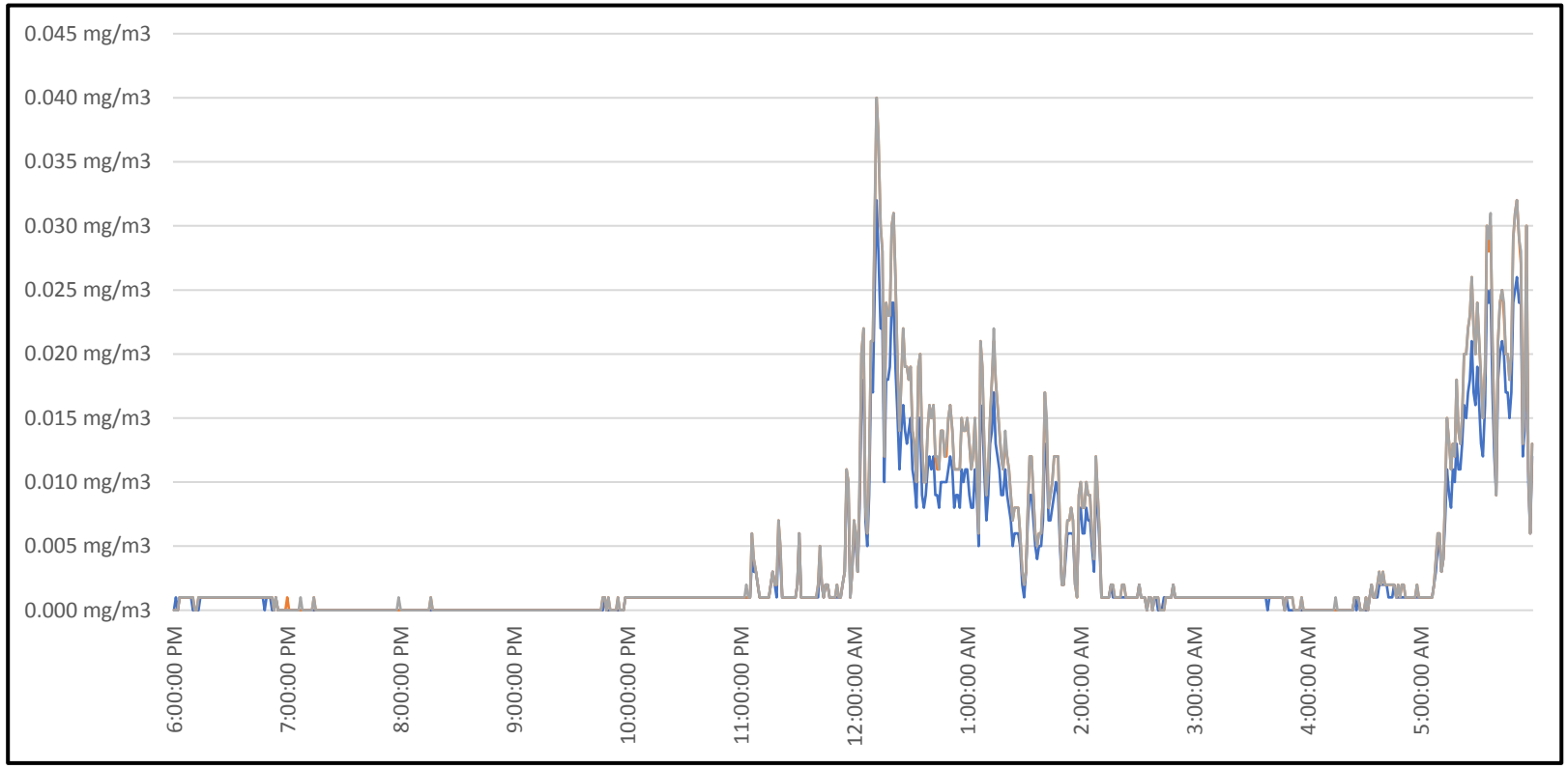

PM2.5 (mg/m³)	PM10 (mg/m³)	Mass Conc. Total (mg/m³)
Min 0.000	**Min** 0.000	**Min** 0.000
Avg 0.003	**Avg** 0.004	**Avg** 0.004
Max 0.032	**Max** 0.040	**Max** 0.040

WP 081A Launch Ramp Turnaround

INSTRUMENT				DATA PROPERTIES	
Location:	Model:	Instrument S/N:	GPS Coordinates:	Episode Start:	1/7/19 6:00 AM
L.R. Turnaround	Dustrak DRX	8533172301	39°32'51.01"N, 121°29'53.76"W	Episode Stop:	1/7/19 5:59 PM

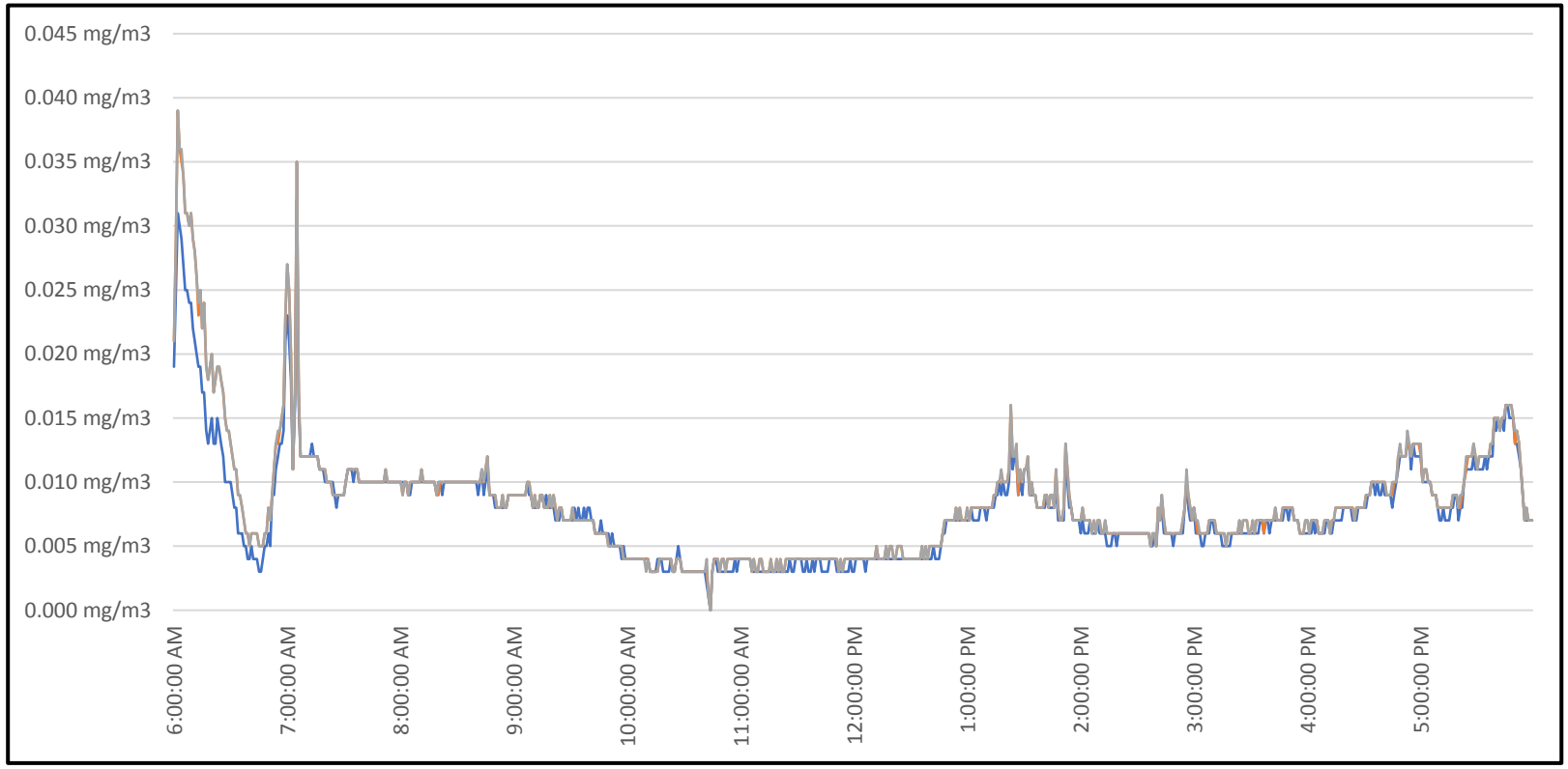

PM2.5 (mg/m³)	PM10 (mg/m³)	Mass Conc. Total (mg/m³)
Min 0.000	**Min** 0.000	**Min** 0.000
Avg 0.008	**Avg** 0.008	**Avg** 0.008
Max 0.032	**Max** 0.039	**Max** 0.039

WP 081A Launch Ramp Turnaround

INSTRUMENT				DATA PROPERTIES	
Location:	Model:	Instrument S/N:	GPS Coordinates:	Episode Start:	1/7/19 6:00 PM
L.R. Turnaround	Dustrak DRX	8533172301	39°32’51.01”N, 121°29’53.76”W	Episode Stop:	1/8/19 5:59 AM

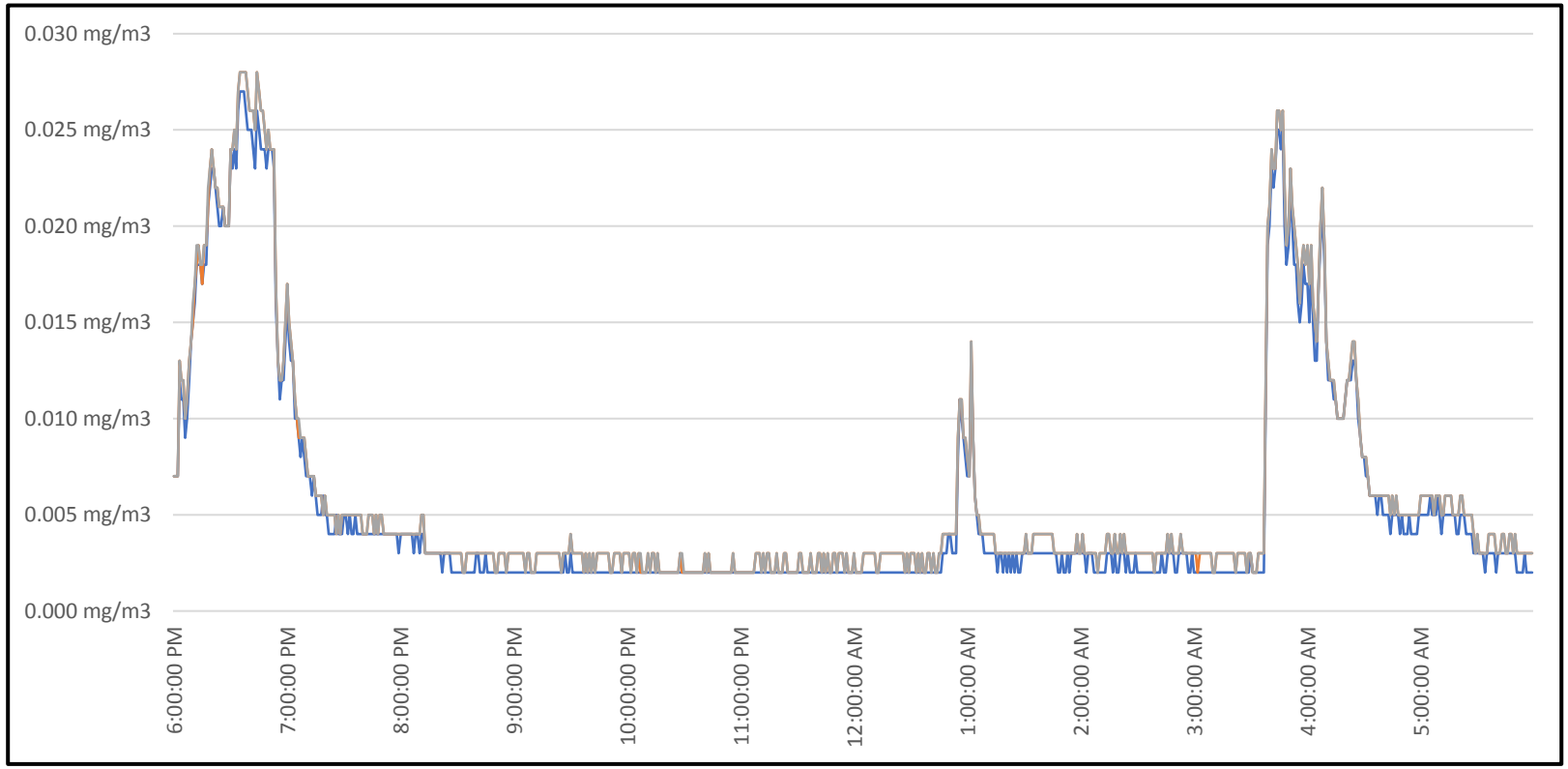

PM2.5 (mg/m³)	PM10 (mg/m³)	Mass Conc. Total (mg/m³)
Min 0.002	**Min** 0.002	**Min** 0.002
Avg 0.005	**Avg** 0.006	**Avg** 0.006
Max 0.027	**Max** 0.028	**Max** 0.028

WP 081A Launch Ramp Turnaround

INSTRUMENT				DATA PROPERTIES	
Location:	Model:	Instrument S/N:	GPS Coordinates:	Episode Start:	1/8/19 6:00 AM
L.R. Turnaround	Dustrak DRX	8533172301	39°32’51.01”N, 121°29’53.76”W	Episode Stop:	1/8/19 5:59 PM

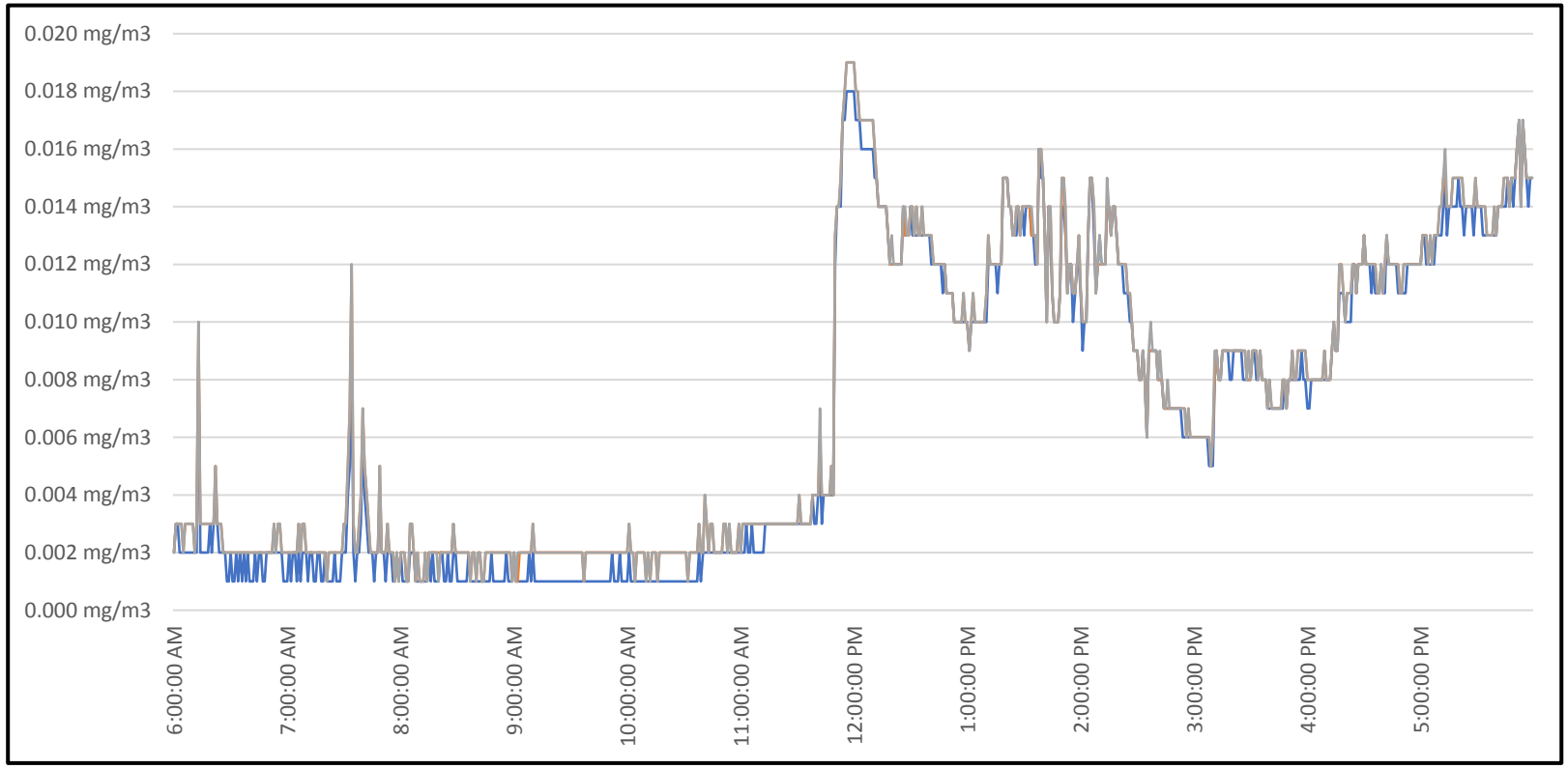

PM2.5 (mg/m³)	PM10 (mg/m³)	Mass Conc. Total (mg/m³)
Min 0.001	**Min** 0.001	**Min** 0.001
Avg 0.007	**Avg** 0.007	**Avg** 0.007
Max 0.018	**Max** 0.019	**Max** 0.019

WP 081A Launch Ramp Turnaround

INSTRUMENT				DATA PROPERTIES	
Location:	Model:	Instrument S/N:	GPS Coordinates:	Episode Start:	1/8/19 6:00 PM
L.R. Turnaround	Dustrak DRX	8533172301	39°32’51.01”N, 121°29’53.76”W	Episode Stop:	1/9/19 5:59 AM

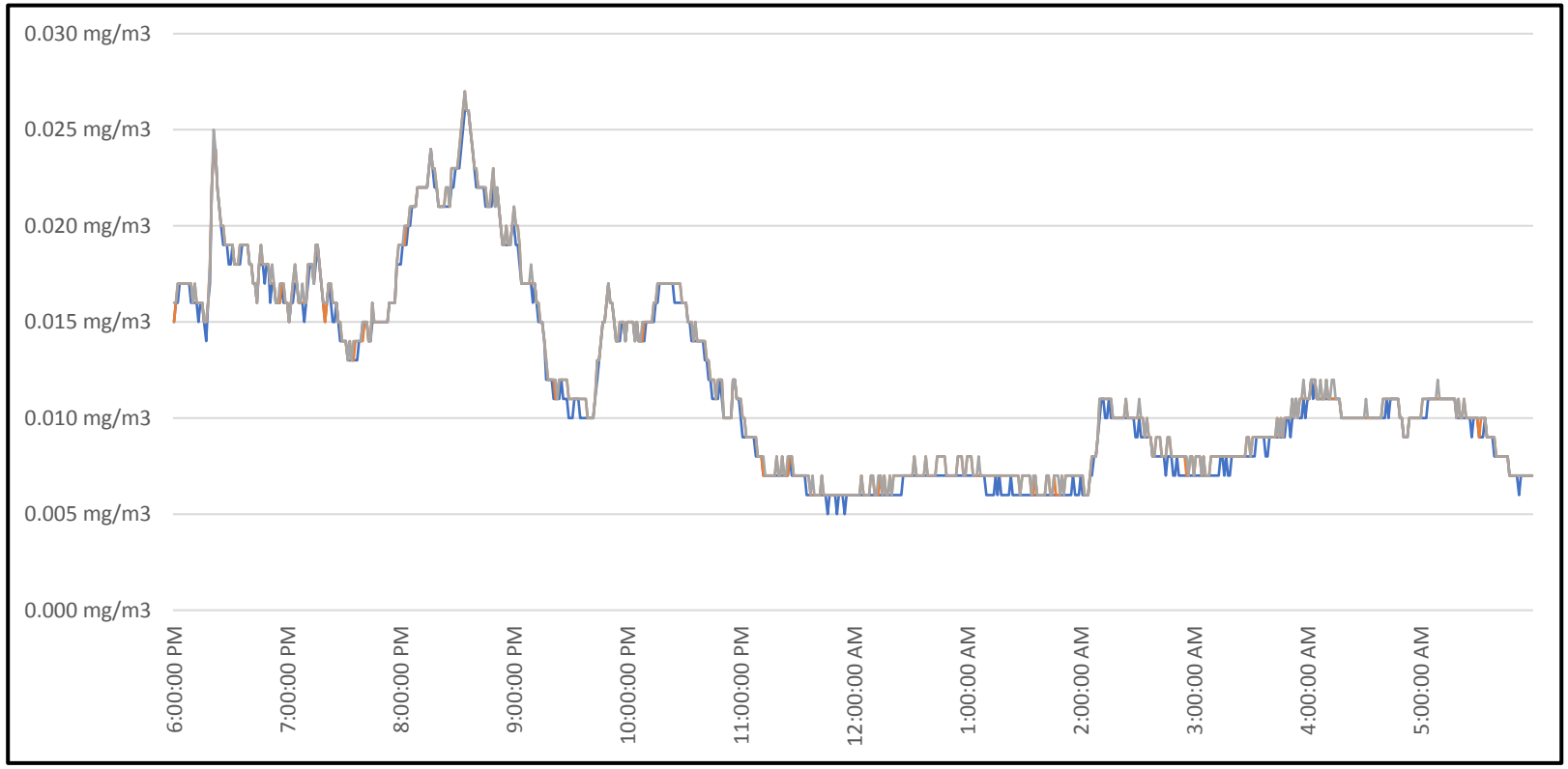

PM2.5 (mg/m³)	PM10 (mg/m³)	Mass Conc. Total (mg/m³)
Min 0.005	**Min** 0.006	**Min** 0.006
Avg 0.012	**Avg** 0.012	**Avg** 0.012
Max 0.026	**Max** 0.027	**Max** 0.027

WP 081A Launch Ramp Turnaround

INSTRUMENT				DATA PROPERTIES	
Location:	Model:	Instrument S/N:	GPS Coordinates:	Episode Start:	1/9/19 6:00 AM
L.R. Turnaround	Dustrak DRX	8533172301	39°32'51.01"N, 121°29'53.76"W	Episode Stop:	1/9/19 5:59 PM

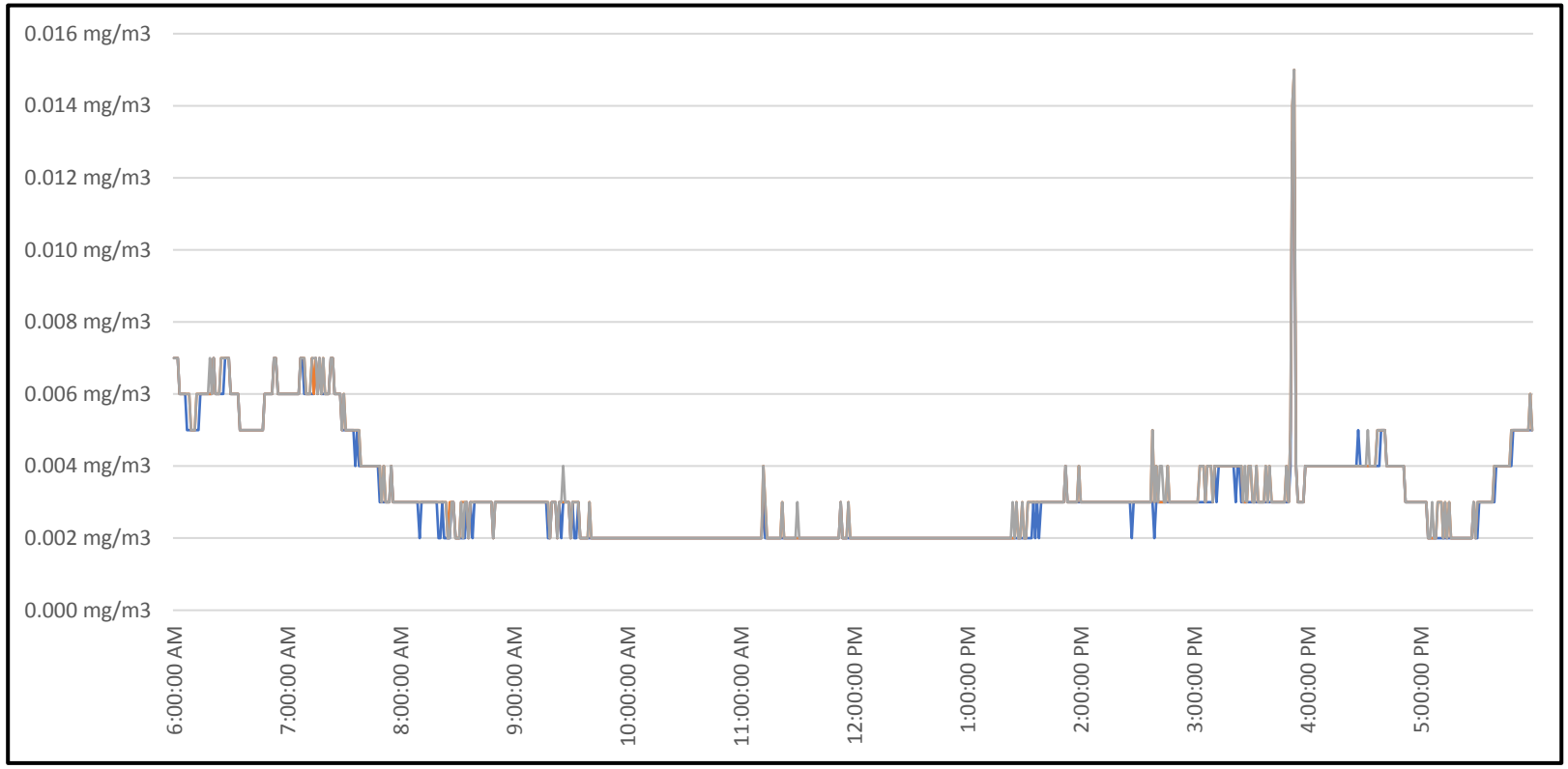

PM2.5 (mg/m³)	PM10 (mg/m³)	Mass Conc. Total (mg/m³)
Min 0.002	**Min** 0.002	**Min** 0.002
Avg 0.003	**Avg** 0.003	**Avg** 0.003
Max 0.013	**Max** 0.015	**Max** 0.015

WP 081A Launch Ramp Turnaround

INSTRUMENT				DATA PROPERTIES	
Location:	Model:	Instrument S/N:	GPS Coordinates:	Episode Start:	1/9/19 6:00 PM
L.R. Turnaround	Dustrak DRX	8533172301	39°32’51.01”N, 121°29’53.76”W	Episode Stop:	1/10/19 5:59 AM

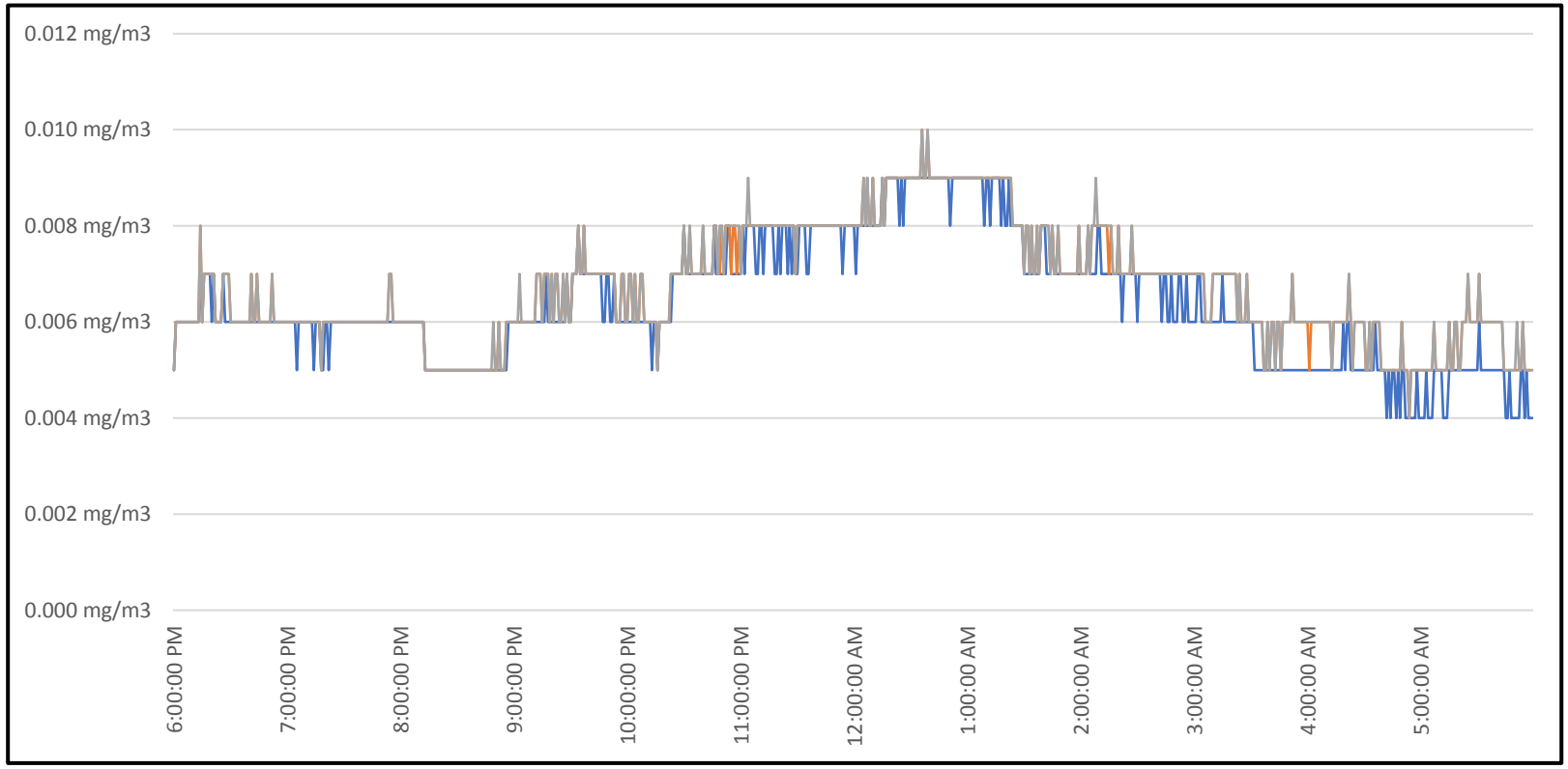

PM2.5 (mg/m³)	PM10 (mg/m³)	Mass Conc. Total (mg/m³)
Min 0.004	**Min** 0.004	**Min** 0.004
Avg 0.006	**Avg** 0.007	**Avg** 0.007
Max 0.009	**Max** 0.010	**Max** 0.010

WP 081A Launch Ramp Turnaround

INSTRUMENT				DATA PROPERTIES	
Location:	Model:	Instrument S/N:	GPS Coordinates:	Episode Start:	1/10/19 6:00 AM
L.R. Turnaround	Dustrak DRX	8533172301	39°32’51.01”N, 121°29’53.76”W	Episode Stop:	1/10/19 5:59 PM

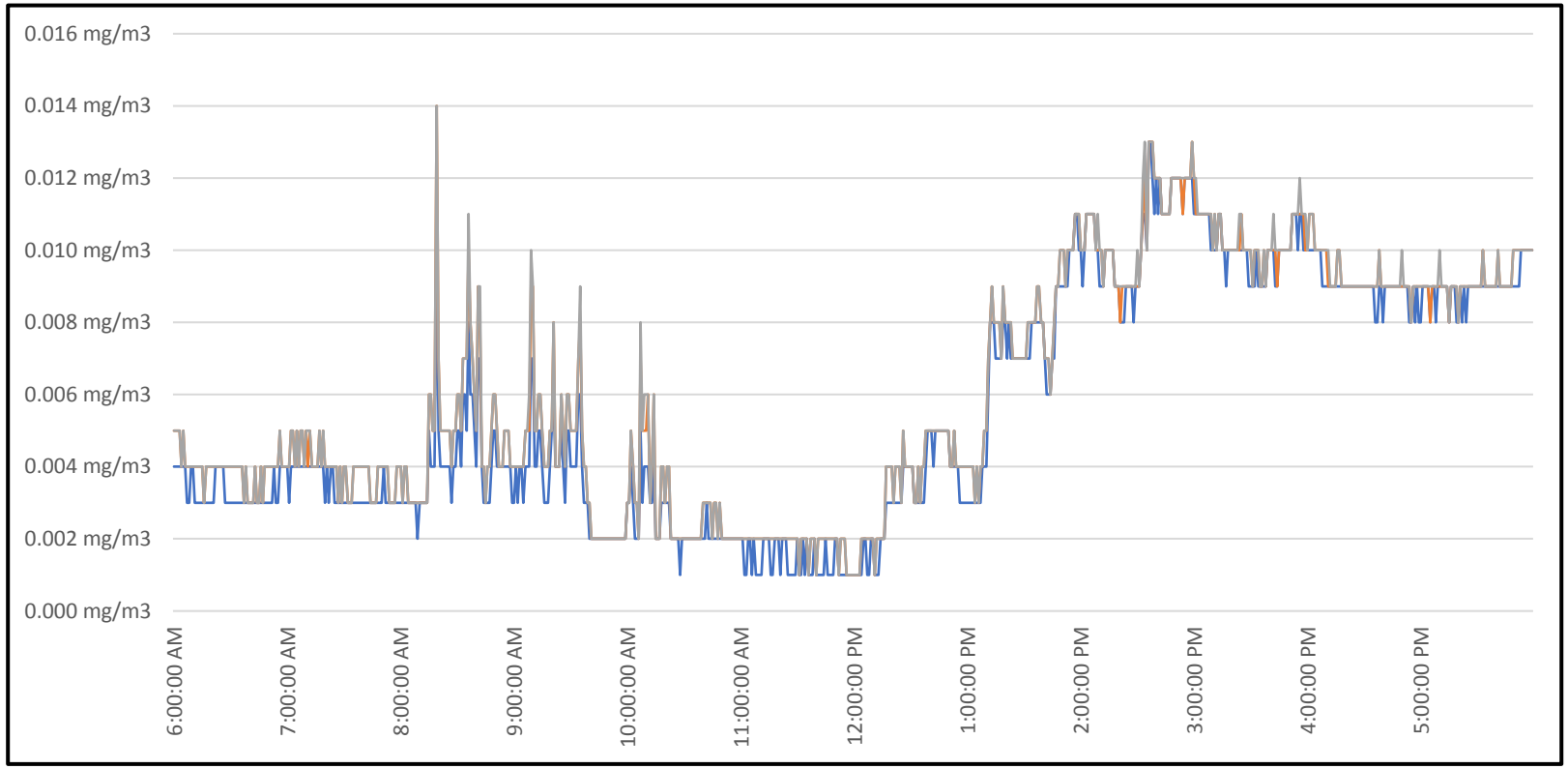

PM2.5 (mg/m³)	PM10 (mg/m³)	Mass Conc. Total (mg/m³)
Min 0.001	**Min** 0.001	**Min** 0.001
Avg 0.006	**Avg** 0.006	**Avg** 0.006
Max 0.013	**Max** 0.014	**Max** 0.014

WP 081A Launch Ramp Turnaround

INSTRUMENT				DATA PROPERTIES	
Location:	Model:	Instrument S/N:	GPS Coordinates:	Episode Start:	1/10/19 6:00 PM
L.R. Turnaround	Dustrak DRX	8533172301	39°32’51.01”N, 121°29’53.76”W	Episode Stop:	1/11/19 5:59 AM

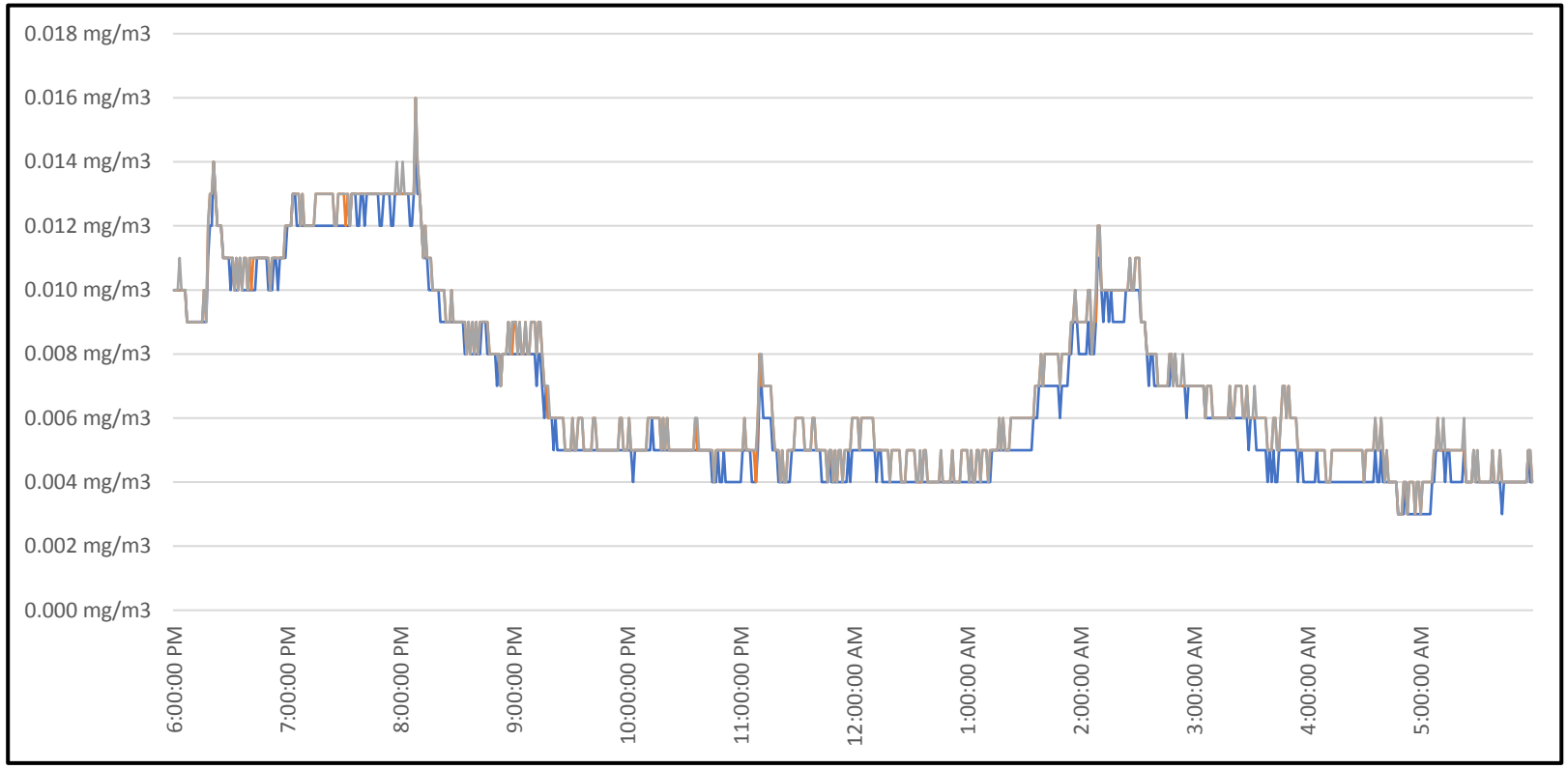

PM2.5 (mg/m³)	PM10 (mg/m³)	Mass Conc. Total (mg/m³)
Min 0.003	**Min** 0.003	**Min** 0.003
Avg 0.007	**Avg** 0.007	**Avg** 0.007
Max 0.015	**Max** 0.016	**Max** 0.016

WP 083A Dan Beebe Trail

INSTRUMENT				DATA PROPERTIES	
Location:	Model:	Instrument S/N:	GPS Coordinates:	Episode Start:	1/2/19 6:00 AM
Beebe Trail	Dustrak DRX	8533103707	39°31'55.35"N, 121°30'11.70"W	Episode Stop:	1/2/19 5:59 PM

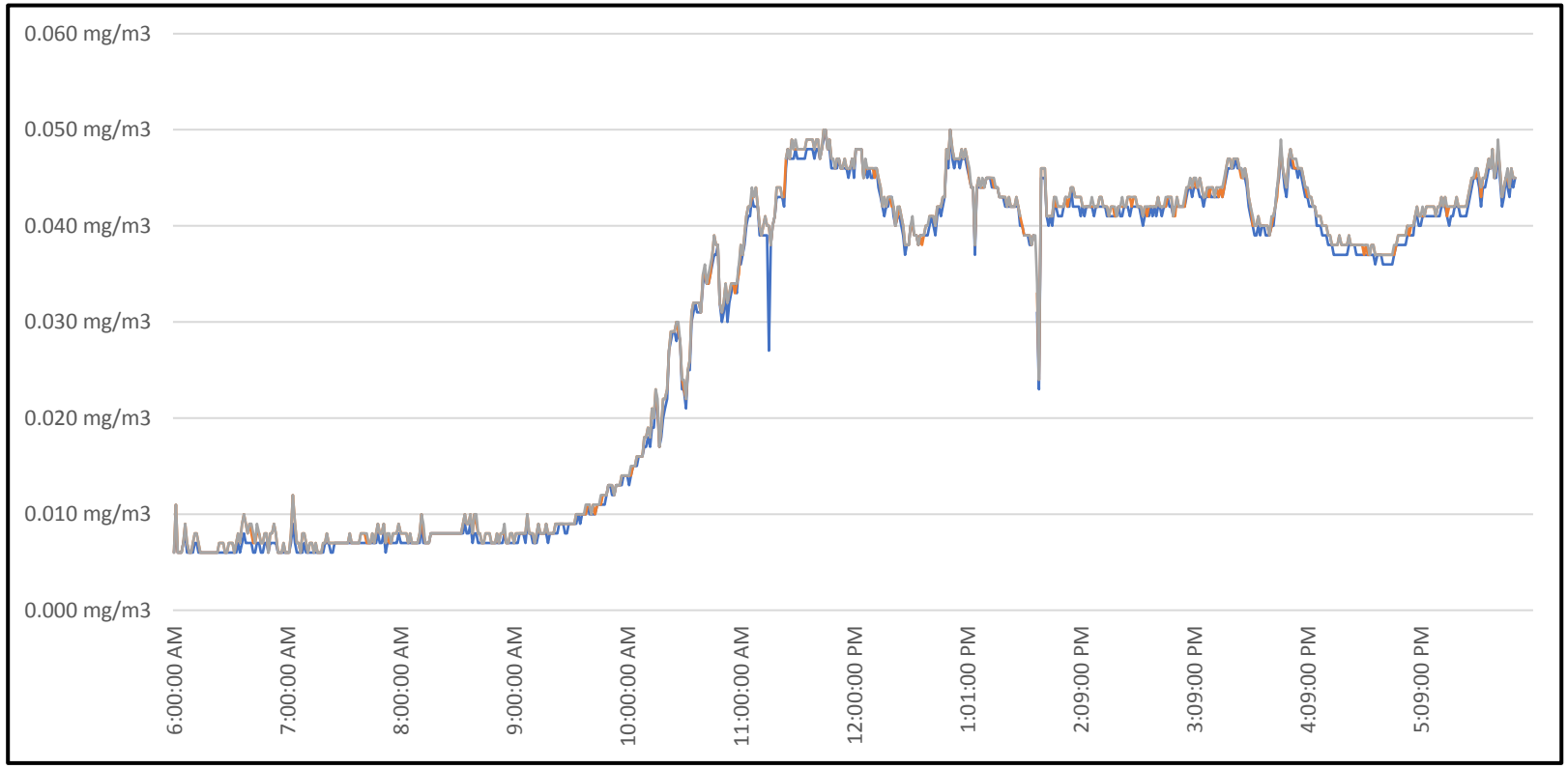

PM2.5 (mg/m³)	PM10 (mg/m³)	Mass Conc. Total (mg/m³)
Min 0.006	**Min** 0.006	**Min** 0.006
Avg 0.029	**Avg** 0.030	**Avg** 0.030
Max 0.050	**Max** 0.050	**Max** 0.050

WP 083A Dan Beebe Trail

INSTRUMENT				DATA PROPERTIES	
Location:	Model:	Instrument S/N:	GPS Coordinates:	Episode Start:	1/2/19 6:00 PM
Beebe Trail	Dustrak DRX	8533103707	39°31'55.35"N, 121°30'11.70"W	Episode Stop:	1/3/19 5:59 AM

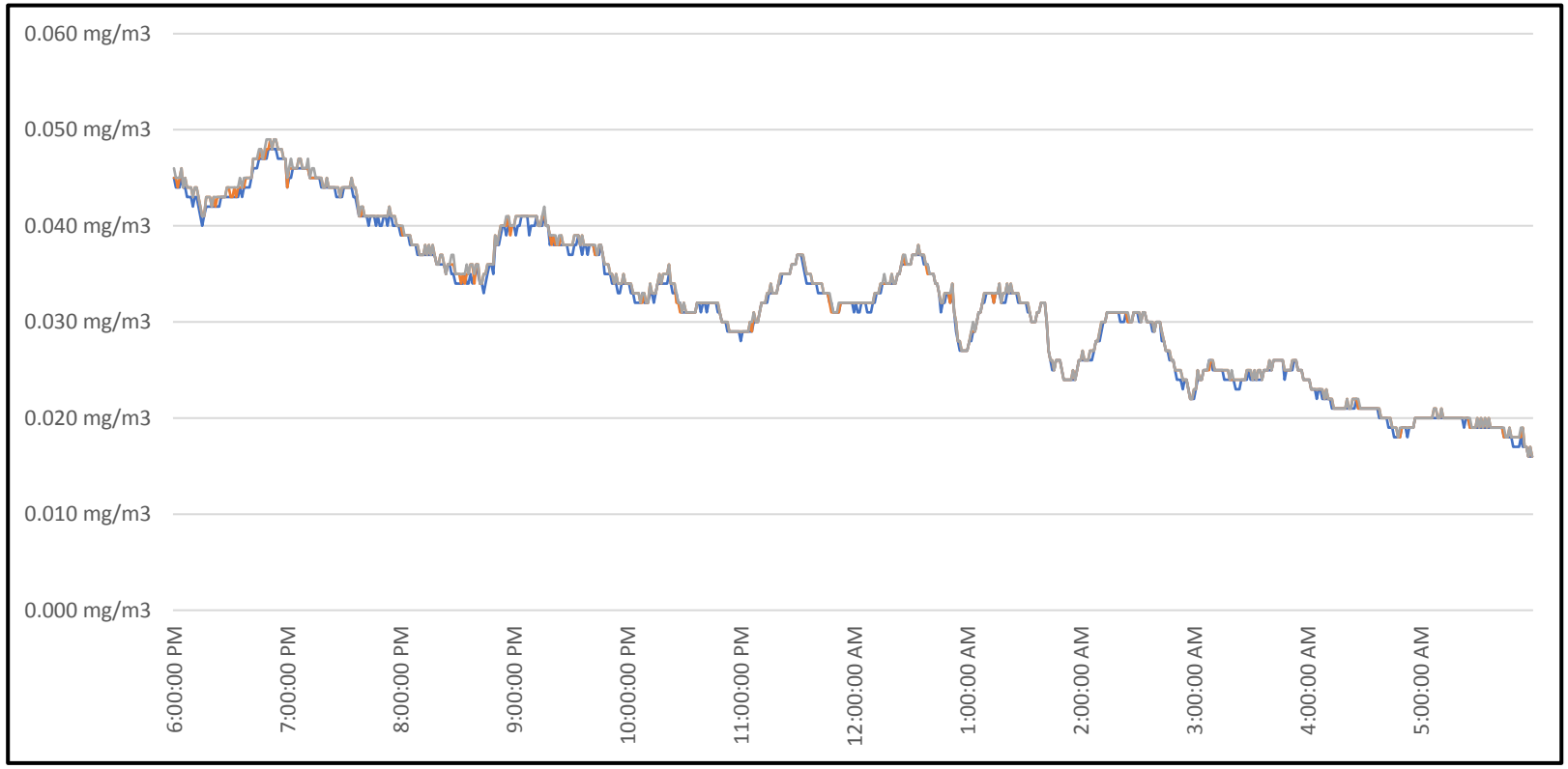

PM2.5 (mg/m³)	PM10 (mg/m³)	Mass Conc. Total (mg/m³)
Min 0.016	**Min** 0.016	**Min** 0.016
Avg 0.032	**Avg** 0.032	**Avg** 0.032
Max 0.048	**Max** 0.049	**Max** 0.049

WP 083A Dan Beebe Trail

INSTRUMENT				DATA PROPERTIES	
Location:	Model:	Instrument S/N:	GPS Coordinates:	Episode Start:	1/3/19 6:00 AM
Beebe Trail	Dustrak DRX	8533103707	39°31'55.35"N, 121°30'11.70"W	Episode Stop:	1/3/19 5:59 PM

PM2.5 (mg/m³)	PM10 (mg/m³)	Mass Conc. Total (mg/m³)
Min 0.007	**Min** 0.007	**Min** 0.007
Avg 0.028	**Avg** 0.028	**Avg** 0.028
Max 0.071	**Max** 0.072	**Max** 0.072

WP 083A Dan Beebe Trail

INSTRUMENT				DATA PROPERTIES	
Location:	Model:	Instrument S/N:	GPS Coordinates:	Episode Start:	1/3/19 6:00 PM
Beebe Trail	Dustrak DRX	8533103707	39°31'55.35"N, 121°30'11.70"W	Episode Stop:	1/4/19 5:59 AM

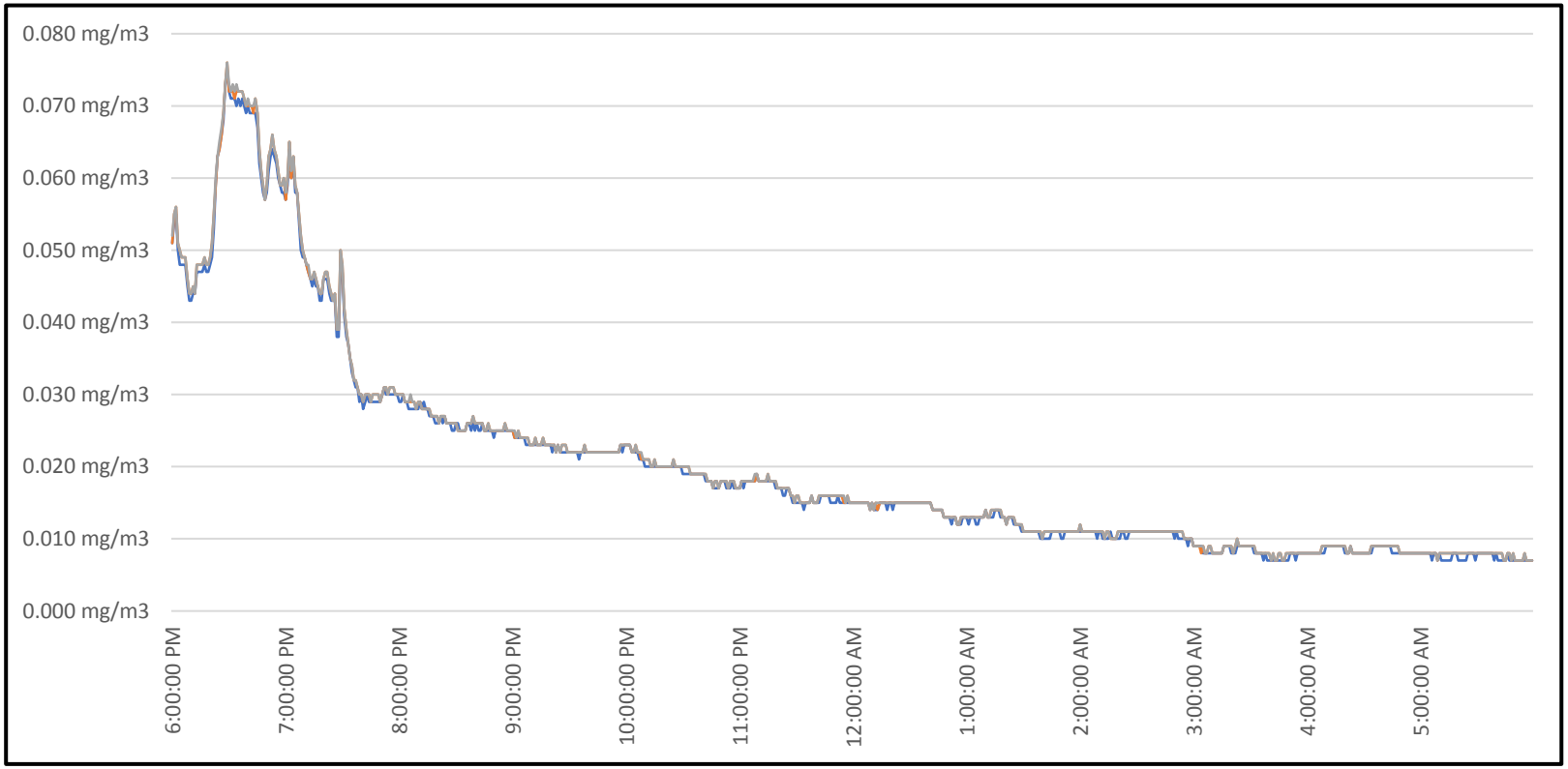

PM2.5 (mg/m³)	PM10 (mg/m³)	Mass Conc. Total (mg/m³)
Min 0.007	**Min** 0.007	**Min** 0.007
Avg 0.020	**Avg** 0.021	**Avg** 0.021
Max 0.075	**Max** 0.076	**Max** 0.076

WP 083A Dan Beebe Trail

INSTRUMENT				DATA PROPERTIES	
Location:	Model:	Instrument S/N:	GPS Coordinates:	Episode Start:	1/4/19 6:00 AM
Beebe Trail	Dustrak DRX	8533103707	39°31'55.35"N, 121°30'11.70"W	Episode Stop:	1/4/19 5:59 PM

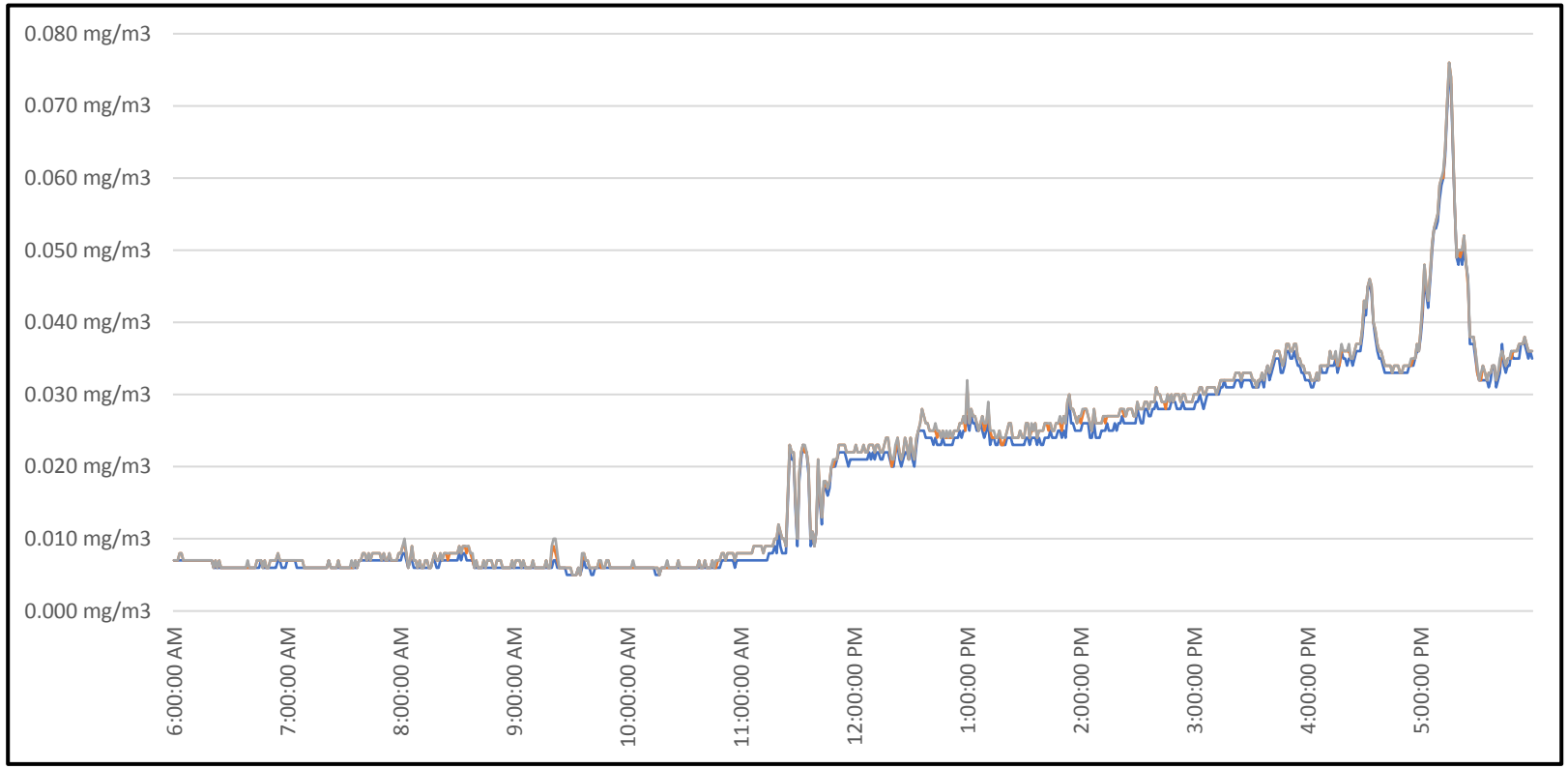

PM2.5 (mg/m³)	PM10 (mg/m³)	Mass Conc. Total (mg/m³)
Min 0.005	**Min** 0.005	**Min** 0.005
Avg 0.019	**Avg** 0.020	**Avg** 0.020
Max 0.074	**Max** 0.076	**Max** 0.076

WP 083A Dan Beebe Trail

INSTRUMENT				DATA PROPERTIES	
Location:	Model:	Instrument S/N:	GPS Coordinates:	Episode Start:	1/4/19 6:00 PM
Beebe Trail	Dustrak DRX	8533103707	39°31'55.35"N, 121°30'11.70"W	Episode Stop:	1/5/19 5:59 AM

PM2.5 (mg/m³)	PM10 (mg/m³)	Mass Conc. Total (mg/m³)
Min 0.009	**Min** 0.009	**Min** 0.009
Avg 0.017	**Avg** 0.017	**Avg** 0.017
Max 0.034	**Max** 0.036	**Max** 0.036

WP 083A Dan Beebe Trail

INSTRUMENT				DATA PROPERTIES	
Location:	Model:	Instrument S/N:	GPS Coordinates:	Episode Start:	1/5/19 6:00 AM
Beebe Trail	Dustrak DRX	8533103707	39°31'55.35"N, 121°30'11.70"W	Episode Stop:	1/5/19 5:59 PM

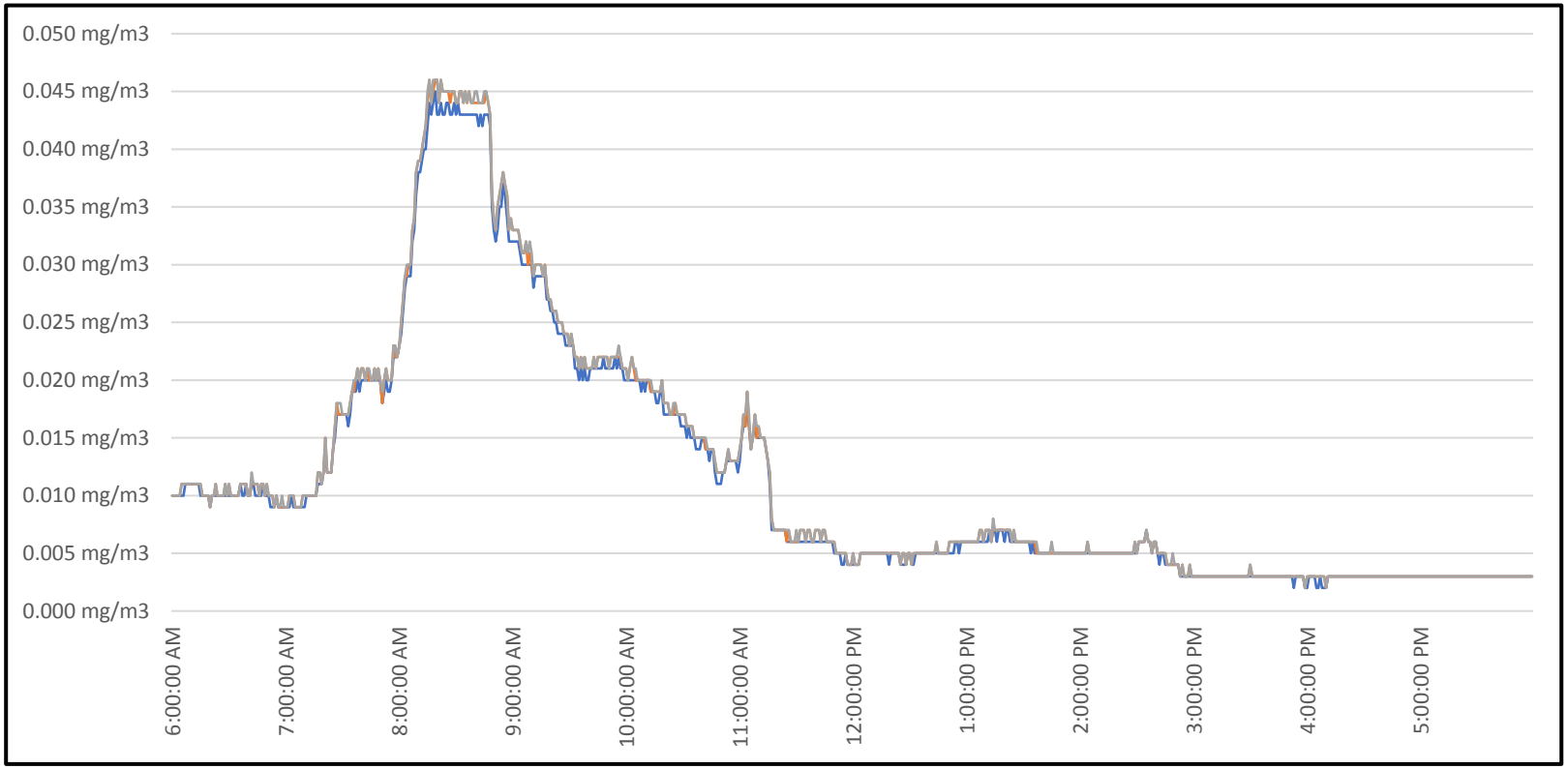

PM2.5 (mg/m³)	PM10 (mg/m³)	Mass Conc. Total (mg/m³)
Min 0.002	**Min** 0.002	**Min** 0.002
Avg 0.011	**Avg** 0.012	**Avg** 0.012
Max 0.045	**Max** 0.046	**Max** 0.046

WP 083A Dan Beebe Trail

INSTRUMENT				DATA PROPERTIES	
Location:	Model:	Instrument S/N:	GPS Coordinates:	Episode Start:	1/5/19 6:00 PM
Beebe Trail	Dustrak DRX	8533103707	39°31'55.35"N, 121°30'11.70"W	Episode Stop:	1/6/19 5:59 AM

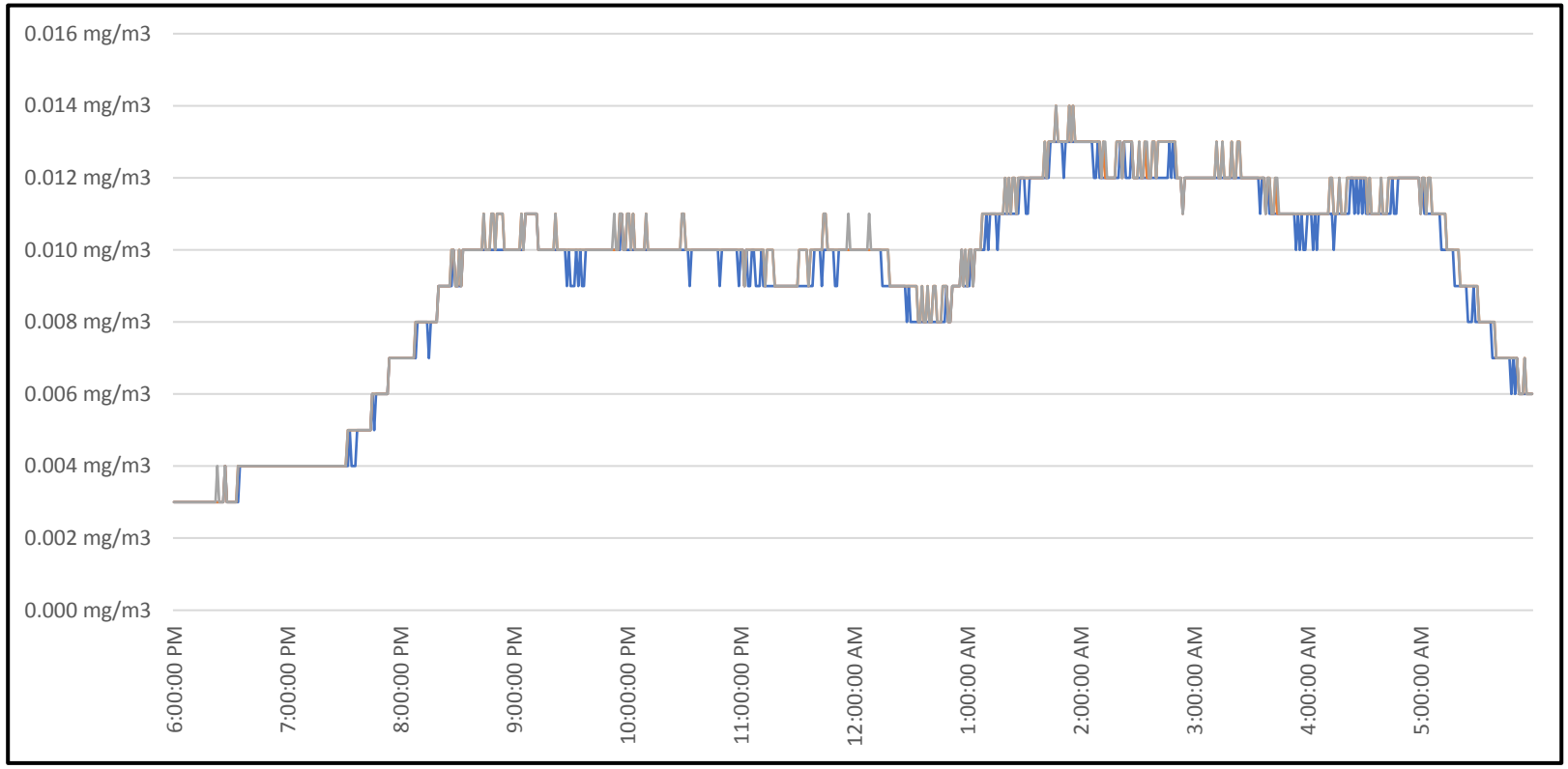

PM2.5 (mg/m³)	PM10 (mg/m³)	Mass Conc. Total (mg/m³)
Min 0.003	**Min** 0.003	**Min** 0.003
Avg 0.009	**Avg** 0.009	**Avg** 0.009
Max 0.013	**Max** 0.014	**Max** 0.014

WP 083A Dan Beebe Trail

INSTRUMENT				DATA PROPERTIES	
Location:	Model:	Instrument S/N:	GPS Coordinates:	Episode Start:	1/6/19 6:00 AM
Beebe Trail	Dustrak DRX	8533103707	39°31'55.35"N, 121°30'11.70"W	Episode Stop:	1/6/19 5:59 PM

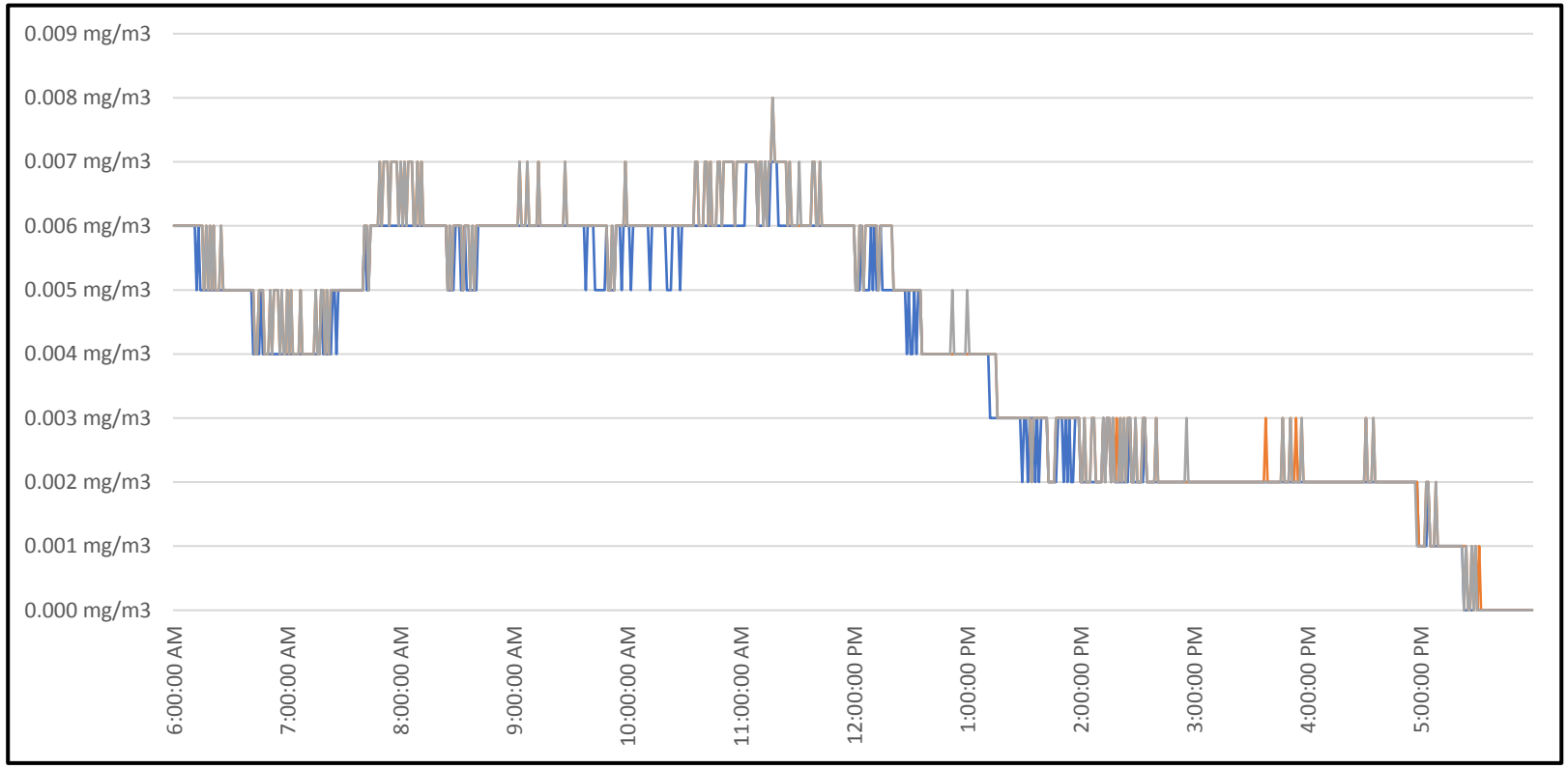

PM2.5 (mg/m³)	PM10 (mg/m³)	Mass Conc. Total (mg/m³)
Min 0.000	**Min** 0.000	**Min** 0.000
Avg 0.004	**Avg** 0.004	**Avg** 0.004
Max 0.007	**Max** 0.008	**Max** 0.008

WP 083A Dan Beebe Trail

INSTRUMENT				DATA PROPERTIES	
Location:	Model:	Instrument S/N:	GPS Coordinates:	Episode Start:	1/6/19 6:00 PM
Beebe Trail	Dustrak DRX	8533103707	39°31'55.35"N, 121°30'11.70"W	Episode Stop:	1/7/19 5:59 AM

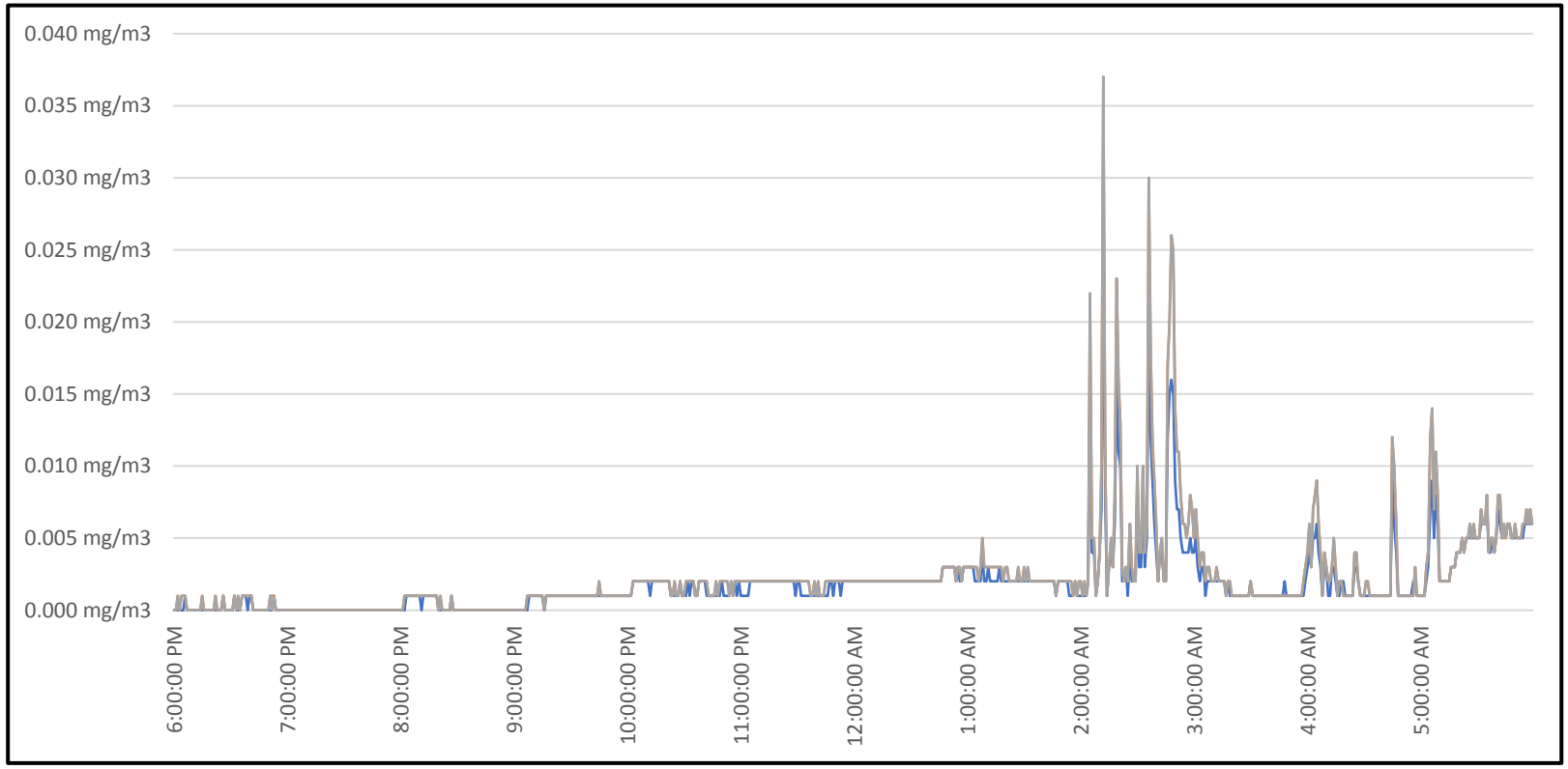

PM2.5 (mg/m³)	PM10 (mg/m³)	Mass Conc. Total (mg/m³)
Min 0.000	**Min** 0.000	**Min** 0.000
Avg 0.002	**Avg** 0.002	**Avg** 0.002
Max 0.026	**Max** 0.037	**Max** 0.037

WP 083A Dan Beebe Trail

INSTRUMENT				DATA PROPERTIES	
Location:	Model:	Instrument S/N:	GPS Coordinates:	Episode Start:	1/7/19 6:00 AM
Beebe Trail	Dustrak DRX	8533103707	39°31'55.35"N, 121°30'11.70"W	Episode Stop:	1/7/19 5:59 PM

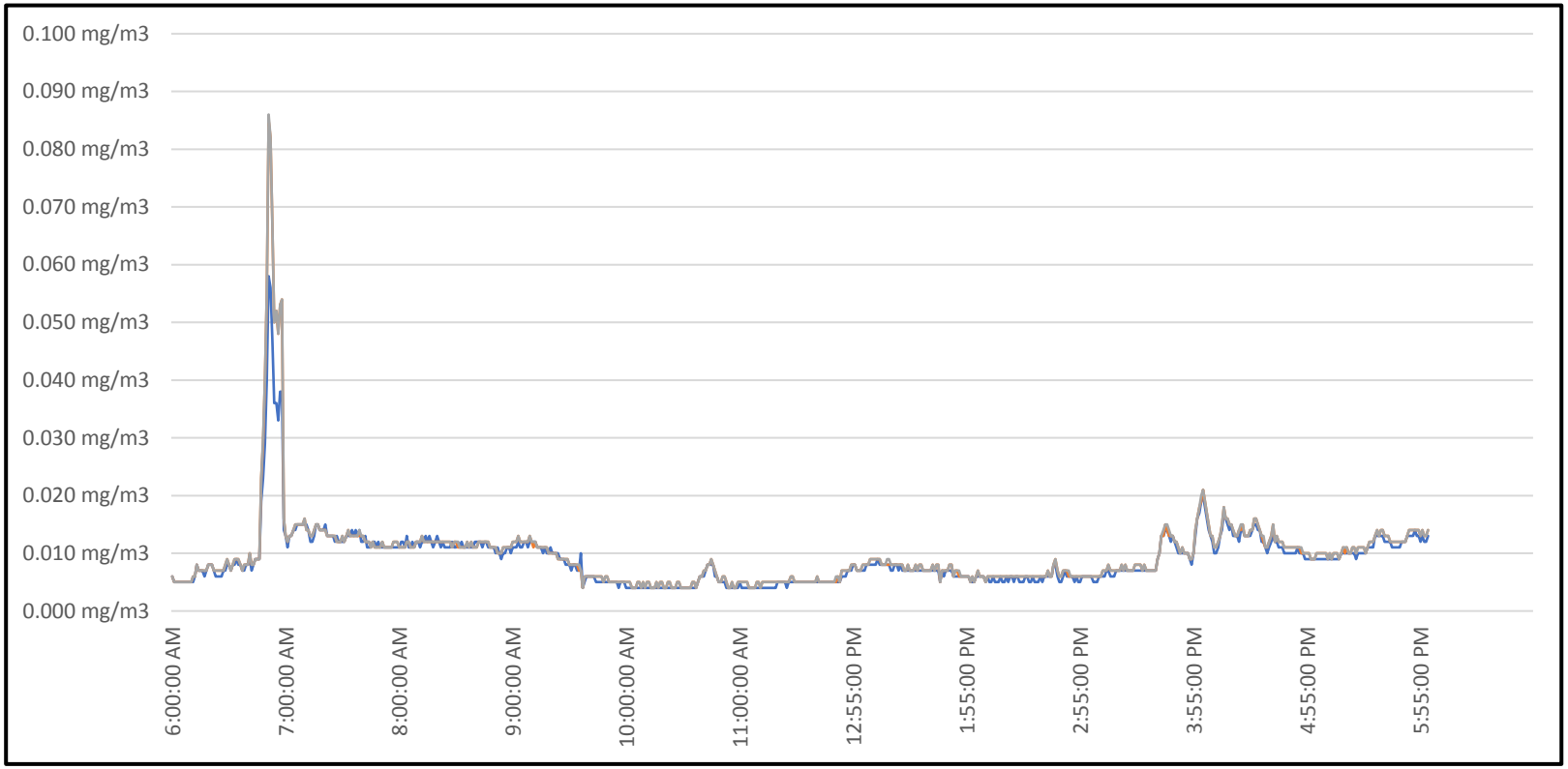

PM2.5 (mg/m³)	PM10 (mg/m³)	Mass Conc. Total (mg/m³)
Min 0.004	**Min** 0.004	**Min** 0.004
Avg 0.009	**Avg** 0.010	**Avg** 0.010
Max 0.058	**Max** 0.085	**Max** 0.086

WP 083A Dan Beebe Trail

INSTRUMENT				DATA PROPERTIES	
Location:	Model:	Instrument S/N:	GPS Coordinates:	Episode Start:	1/7/19 6:00 PM
Beebe Trail	Dustrak DRX	8533103707	39°31'55.35"N, 121°30'11.70"W	Episode Stop:	1/8/19 5:59 AM

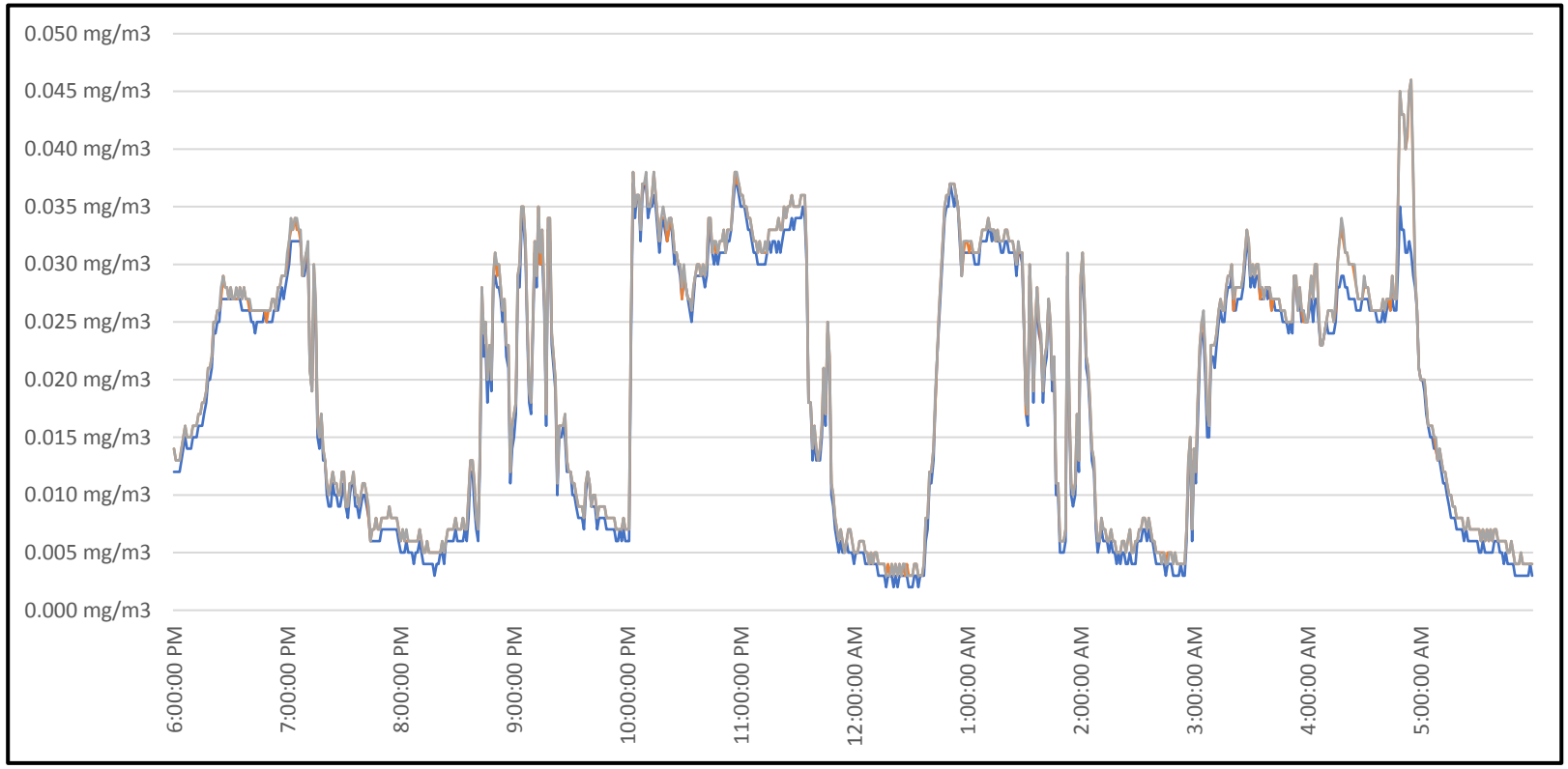

PM2.5 (mg/m³)	PM10 (mg/m³)	Mass Conc. Total (mg/m³)
Min 0.002	**Min** 0.003	**Min** 0.003
Avg 0.018	**Avg** 0.019	**Avg** 0.020
Max 0.037	**Max** 0.046	**Max** 0.046

WP 083A Dan Beebe Trail

INSTRUMENT				DATA PROPERTIES	
Location:	Model:	Instrument S/N:	GPS Coordinates:	Episode Start:	1/8/19 6:00 AM
Beebe Trail	Dustrak DRX	8533103707	39°31'55.35"N, 121°30'11.70"W	Episode Stop:	1/8/19 5:59 PM

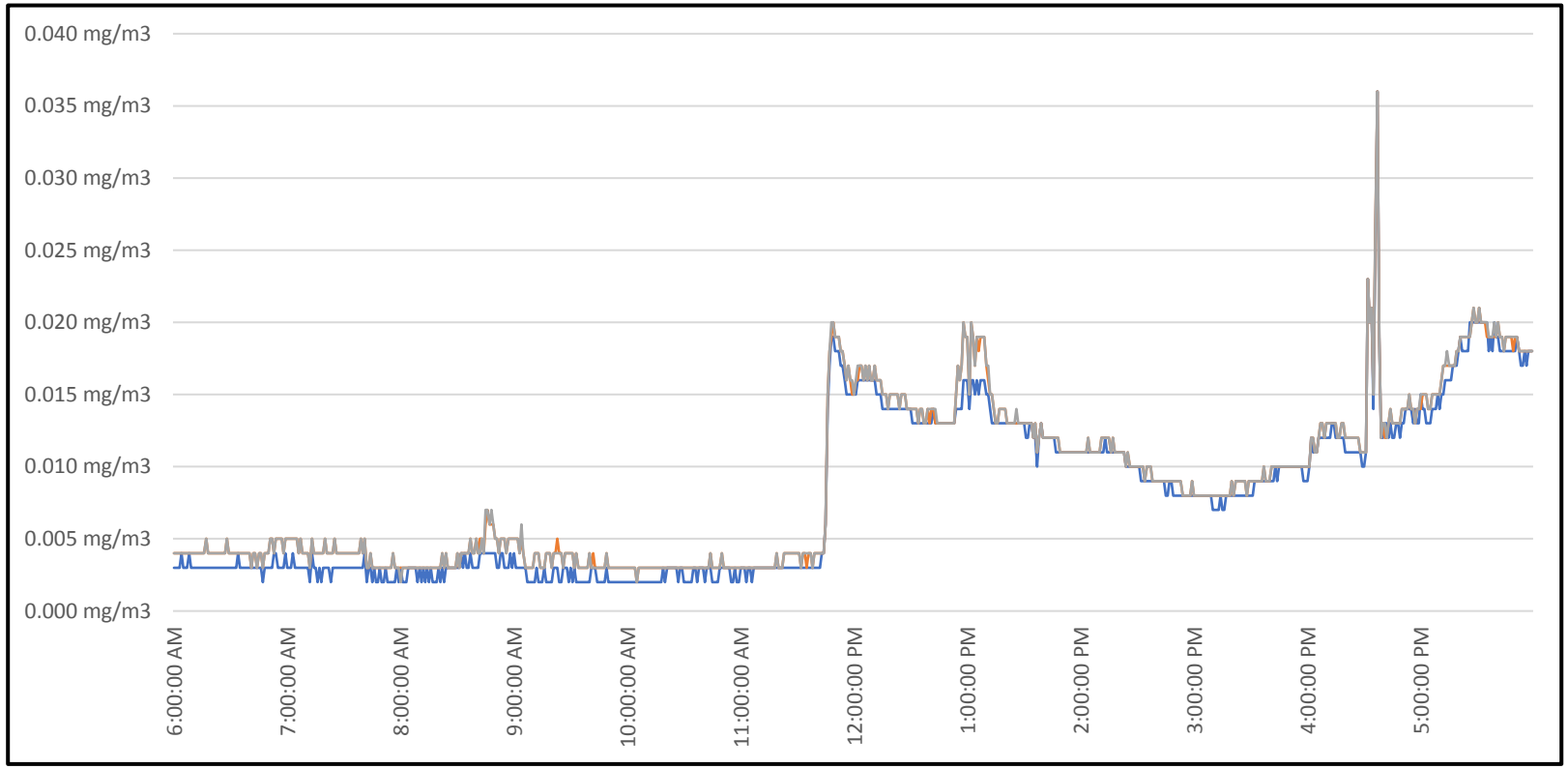

PM2.5 (mg/m³)	PM10 (mg/m³)	Mass Conc. Total (mg/m³)
Min 0.002	**Min** 0.002	**Min** 0.002
Avg 0.008	**Avg** 0.009	**Avg** 0.009
Max 0.036	**Max** 0.036	**Max** 0.036

WP 083A Dan Beebe Trail

INSTRUMENT				DATA PROPERTIES	
Location:	Model:	Instrument S/N:	GPS Coordinates:	Episode Start:	1/8/19 6:00 PM
Beebe Trail	Dustrak DRX	8533103707	39°31'55.35"N, 121°30'11.70"W	Episode Stop:	1/9/19 5:59 AM

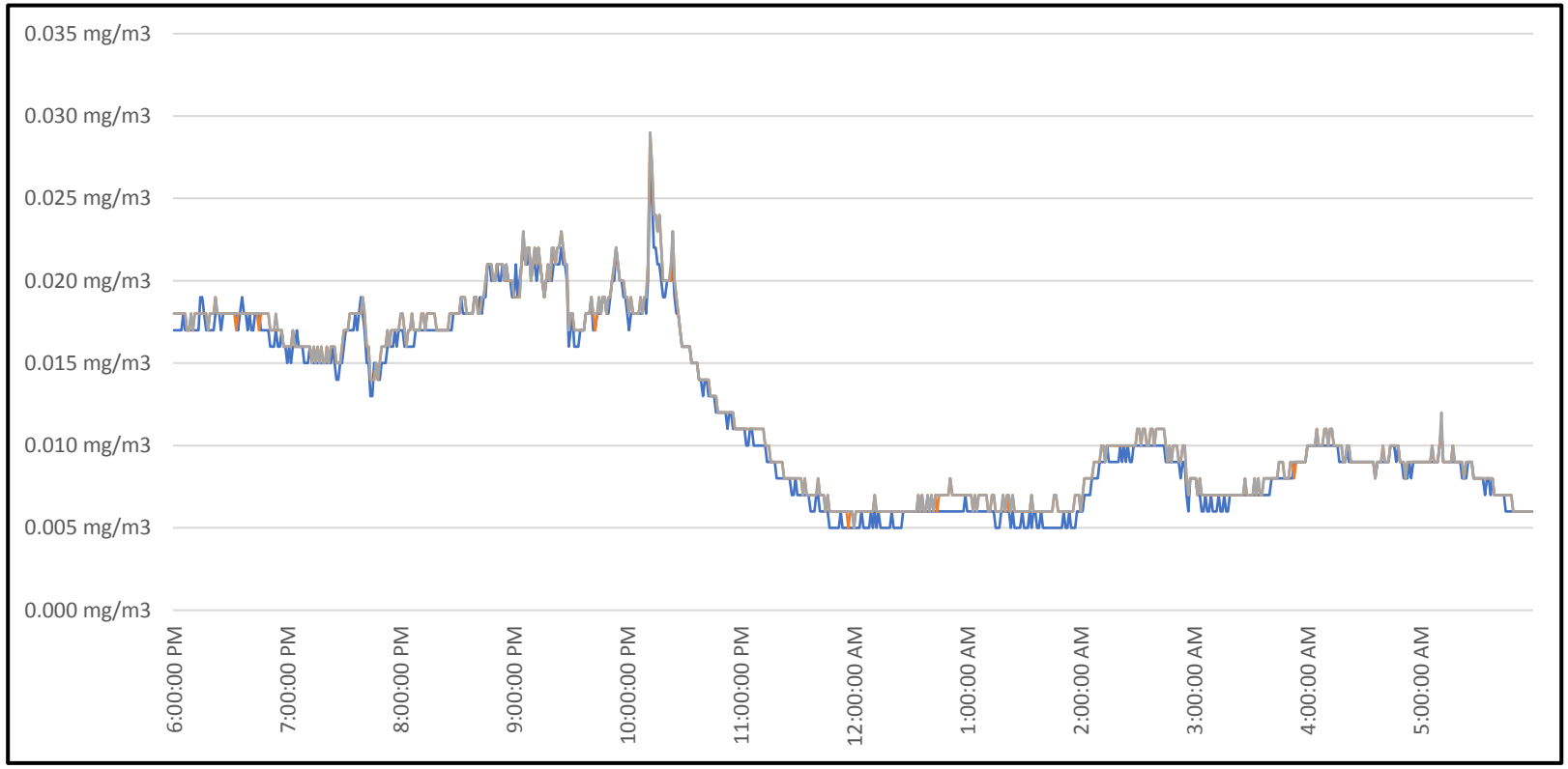

PM2.5 (mg/m³)	PM10 (mg/m³)	Mass Conc. Total (mg/m³)
Min 0.005	**Min** 0.005	**Min** 0.005
Avg 0.012	**Avg** 0.012	**Avg** 0.012
Max 0.027	**Max** 0.029	**Max** 0.029

WP 083A Dan Beebe Trail

INSTRUMENT				DATA PROPERTIES	
Location:	Model:	Instrument S/N:	GPS Coordinates:	Episode Start:	1/9/19 6:00 AM
Beebe Trail	Dustrak DRX	8533103707	39°31'55.35"N, 121°30'11.70"W	Episode Stop:	1/9/19 5:59 PM

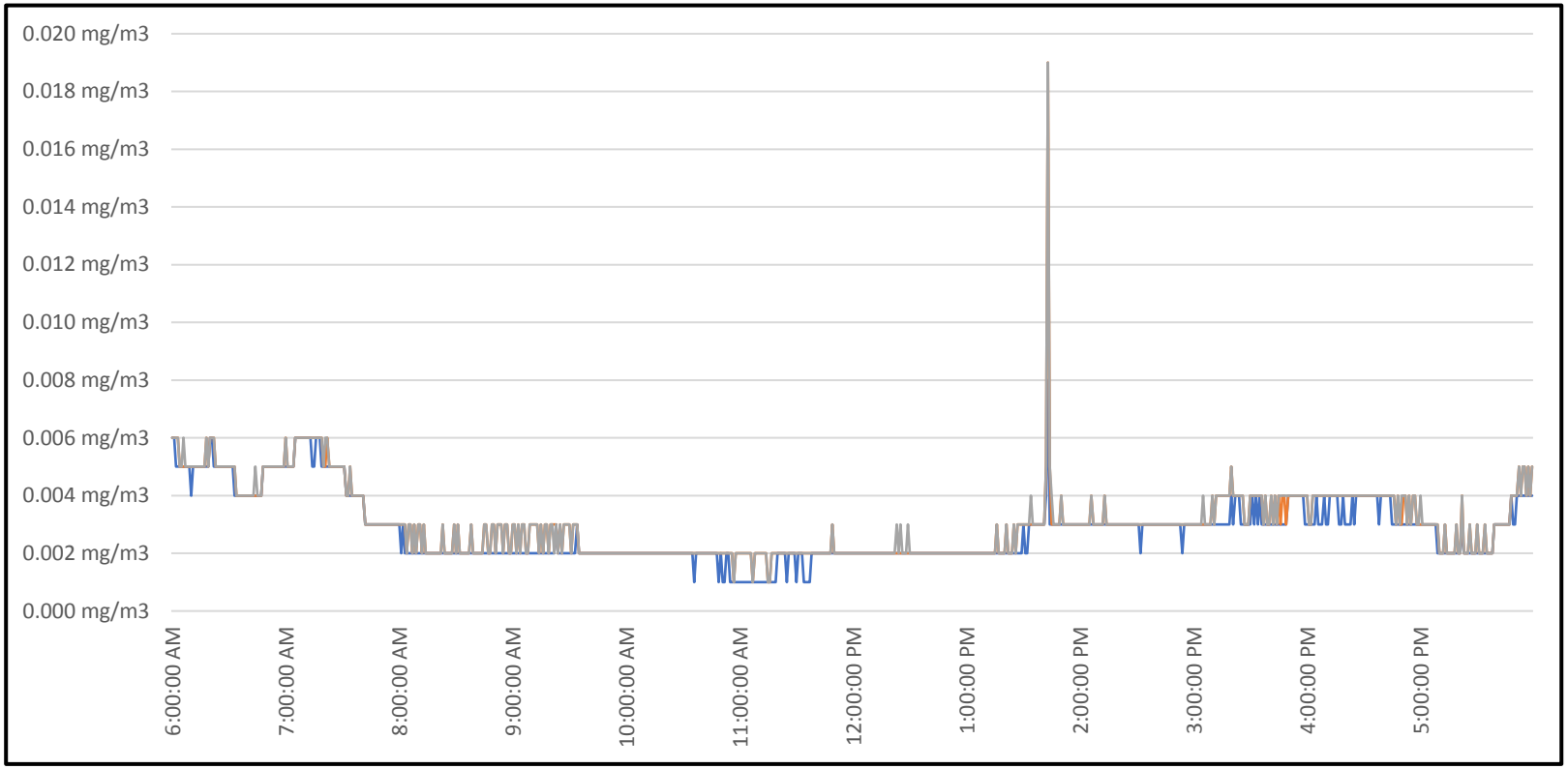

PM2.5 (mg/m³)	PM10 (mg/m³)	Mass Conc. Total (mg/m³)
Min 0.001	**Min** 0.001	**Min** 0.001
Avg 0.003	**Avg** 0.003	**Avg** 0.003
Max 0.008	**Max** 0.019	**Max** 0.019

WP 083A Dan Beebe Trail

INSTRUMENT				DATA PROPERTIES	
Location:	Model:	Instrument S/N:	GPS Coordinates:	Episode Start:	1/9/19 6:00 PM
Beebe Trail	Dustrak DRX	8533103707	39°31'55.35"N, 121°30'11.70"W	Episode Stop:	1/10/19 5:59 AM

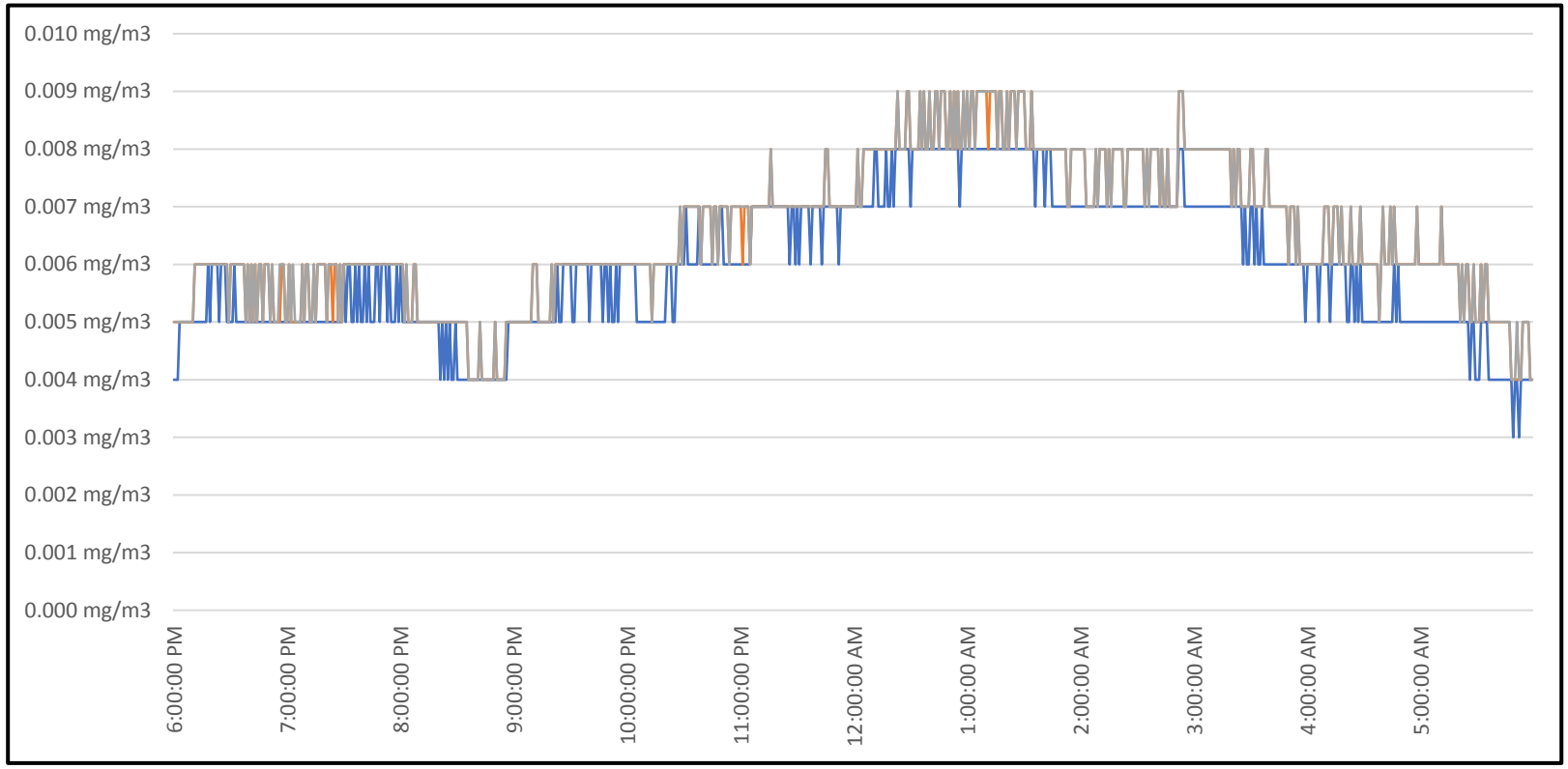

PM2.5 (mg/m³)	PM10 (mg/m³)	Mass Conc. Total (mg/m³)
Min 0.003	**Min** 0.004	**Min** 0.004
Avg 0.006	**Avg** 0.007	**Avg** 0.007
Max 0.008	**Max** 0.009	**Max** 0.009

WP 083A Dan Beebe Trail

INSTRUMENT				DATA PROPERTIES	
Location:	Model:	Instrument S/N:	GPS Coordinates:	Episode Start:	1/10/19 6:00 AM
Beebe Trail	Dustrak DRX	8533103707	39°31'55.35"N, 121°30'11.70"W	Episode Stop:	1/10/19 5:59 PM

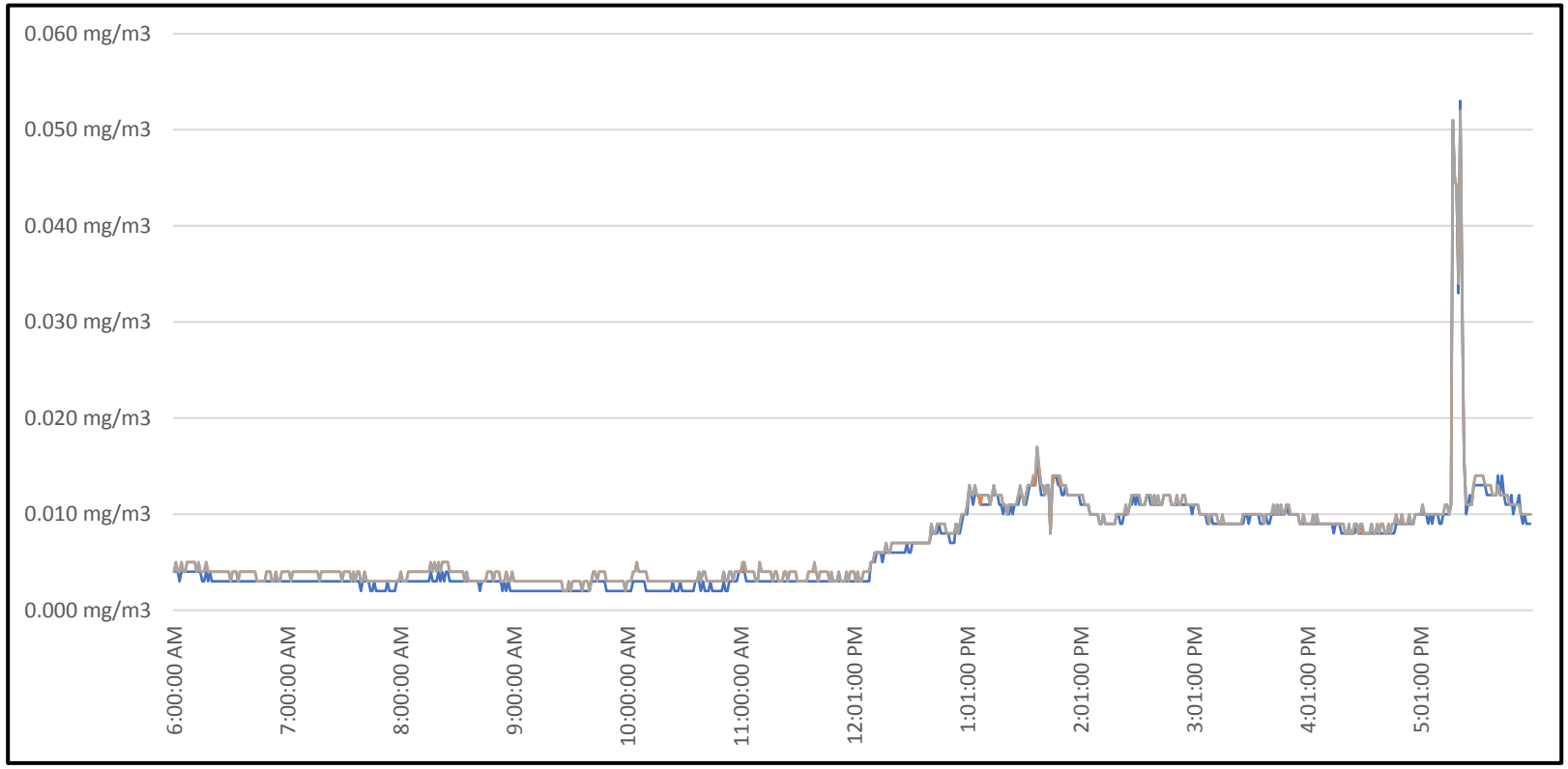

PM2.5 (mg/m³)	PM10 (mg/m³)	Mass Conc. Total (mg/m³)
Min 0.002	**Min** 0.002	**Min** 0.002
Avg 0.006	**Avg** 0.007	**Avg** 0.007
Max 0.053	**Max** 0.051	**Max** 0.052

WP 083A Dan Beebe Trail

INSTRUMENT				DATA PROPERTIES	
Location:	Model:	Instrument S/N:	GPS Coordinates:	Episode Start:	1/10/19 6:00 PM
Beebe Trail	Dustrak DRX	8533103707	39°31'55.35"N, 121°30'11.70"W	Episode Stop:	1/11/19 5:59 AM

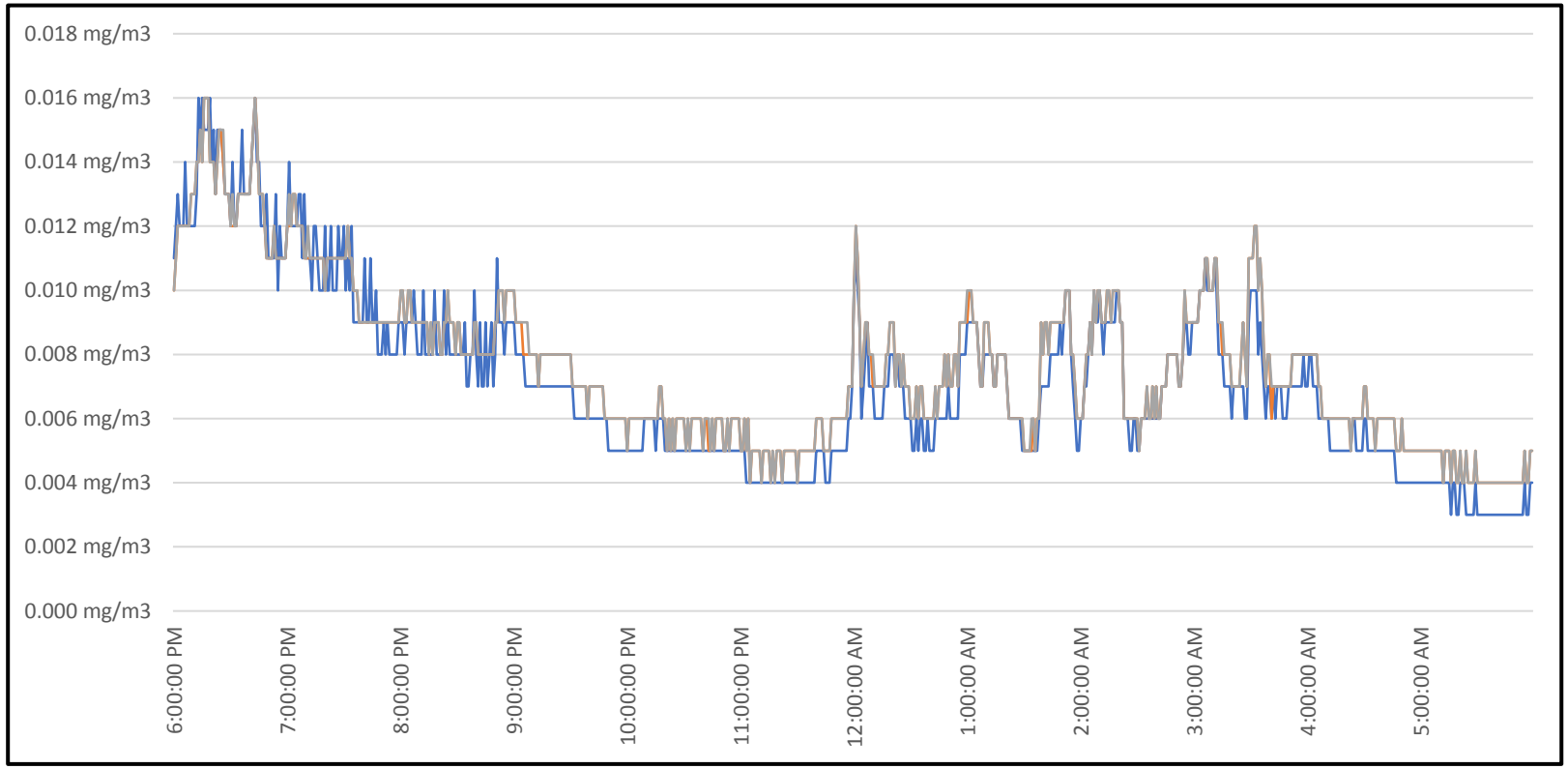

PM2.5 (mg/m³)	PM10 (mg/m³)	Mass Conc. Total (mg/m³)
Min 0.003	**Min** 0.004	**Min** 0.004
Avg 0.007	**Avg** 0.008	**Avg** 0.008
Max 0.016	**Max** 0.016	**Max** 0.016

WP 084A SE Upper Overlook

INSTRUMENT				DATA PROPERTIES	
Location:	Model:	Instrument S/N:	GPS Coordinates:	Episode Start:	1/2/19 6:00 AM
S.E. Overlook	Dustrak DRX	8533151202	39°31'49.72"N, 121°28'37.60"W	Episode Stop:	1/2/19 5:59 PM

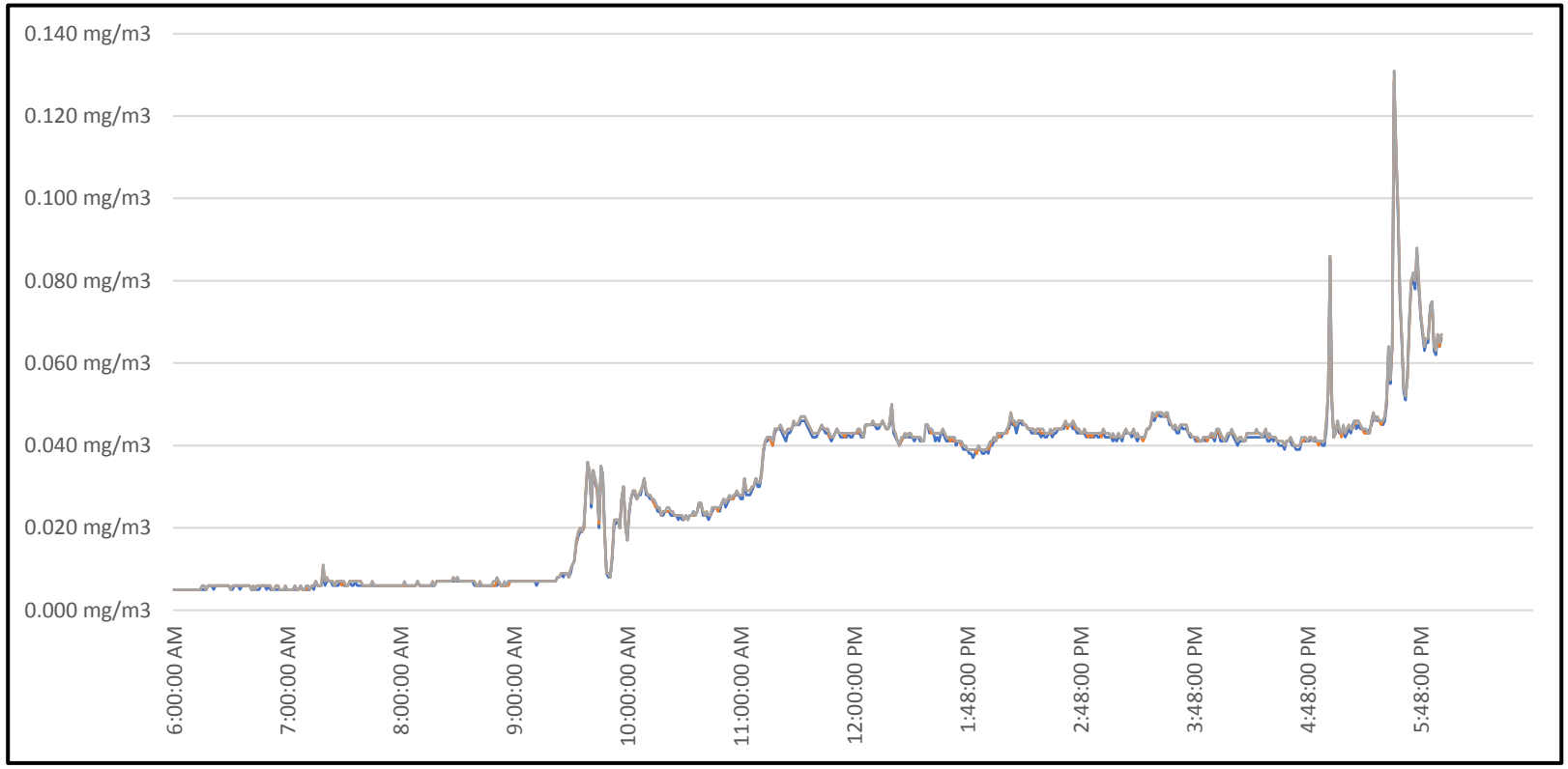

PM2.5 (mg/m³)	PM10 (mg/m³)	Mass Conc. Total (mg/m³)
Min 0.005	**Min** 0.005	**Min** 0.005
Avg 0.030	**Avg** 0.030	**Avg** 0.030
Max 0.128	**Max** 0.129	**Max** 0.131

WP 084A SE Upper Overlook

INSTRUMENT				DATA PROPERTIES	
Location:	Model:	Instrument S/N:	GPS Coordinates:	Episode Start:	1/2/19 6:00 PM
S.E. Overlook	Dustrak DRX	8533151202	39°31'49.72"N, 121°28'37.60"W	Episode Stop:	1/3/19 5:59 AM

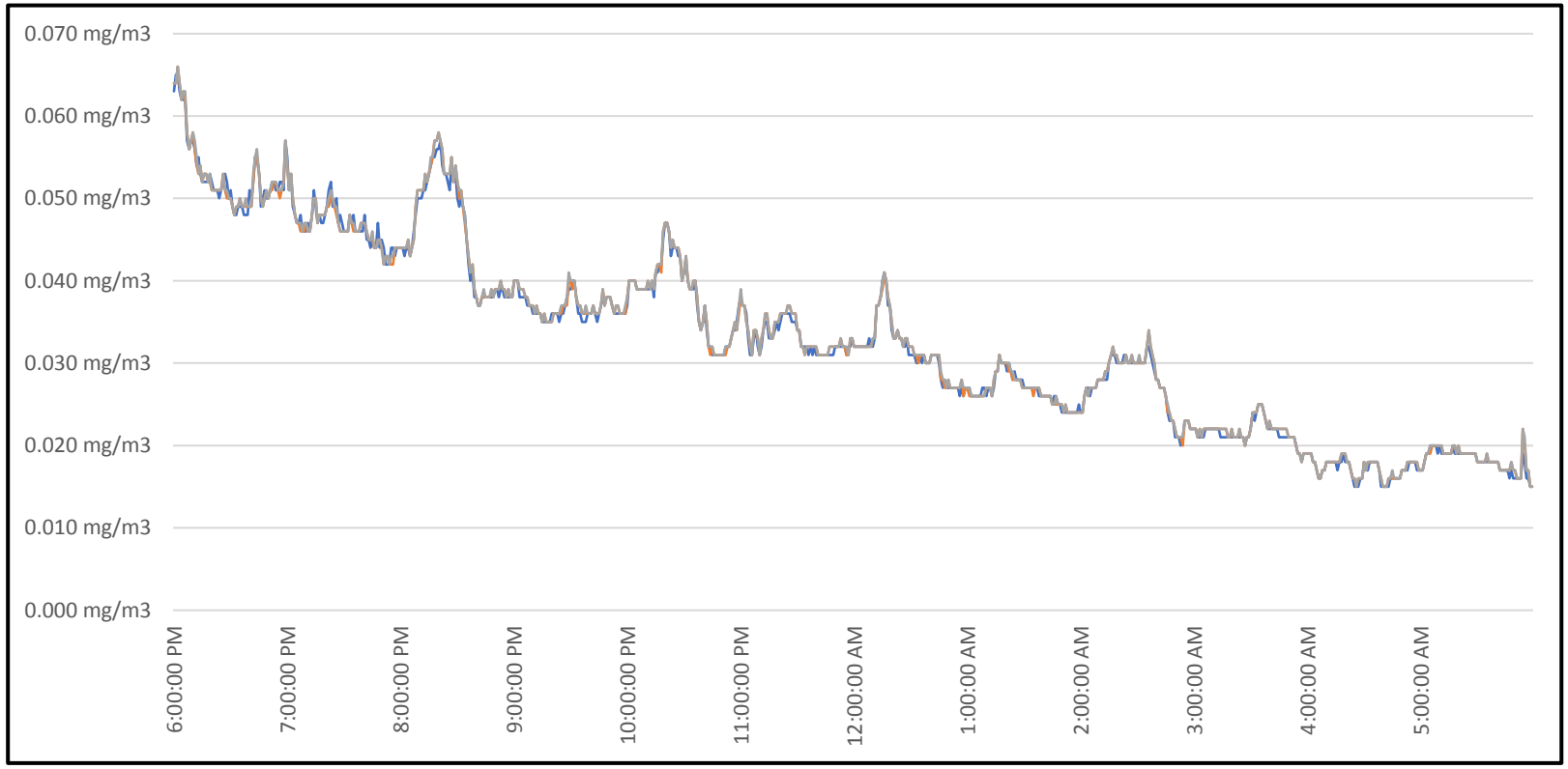

PM2.5 (mg/m³)	PM10 (mg/m³)	Mass Conc. Total (mg/m³)
Min 0.015	**Min** 0.015	**Min** 0.015
Avg 0.033	**Avg** 0.033	**Avg** 0.033
Max 0.065	**Max** 0.066	**Max** 0.066

WP 084A SE Upper Overlook

INSTRUMENT				DATA PROPERTIES	
Location:	Model:	Instrument S/N:	GPS Coordinates:	Episode Start:	1/3/19 6:00 AM
S.E. Overlook	Dustrak DRX	8533151202	39°31'49.72"N, 121°28'37.60"W	Episode Stop:	1/3/19 5:59 PM

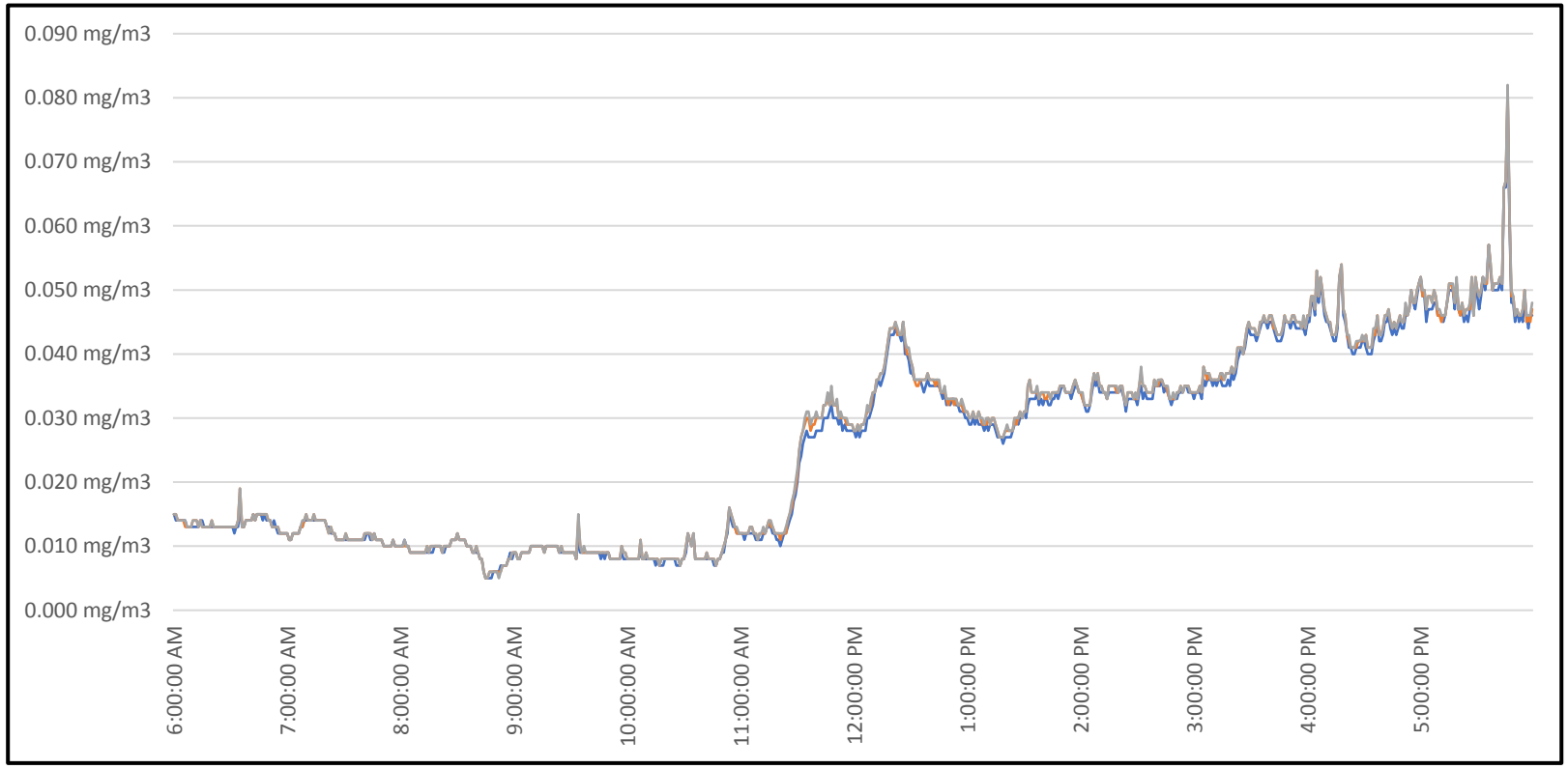

PM2.5 (mg/m³)	PM10 (mg/m³)	Mass Conc. Total (mg/m³)
Min 0.005	**Min** 0.005	**Min** 0.005
Avg 0.025	**Avg** 0.026	**Avg** 0.026
Max 0.080	**Max** 0.081	**Max** 0.082

WP 084A SE Upper Overlook

INSTRUMENT				DATA PROPERTIES	
Location:	Model:	Instrument S/N:	GPS Coordinates:	Episode Start:	1/3/19 6:00 PM
S.E. Overlook	Dustrak DRX	8533151202	39°31'49.72"N, 121°28'37.60"W	Episode Stop:	1/4/19 5:59 AM

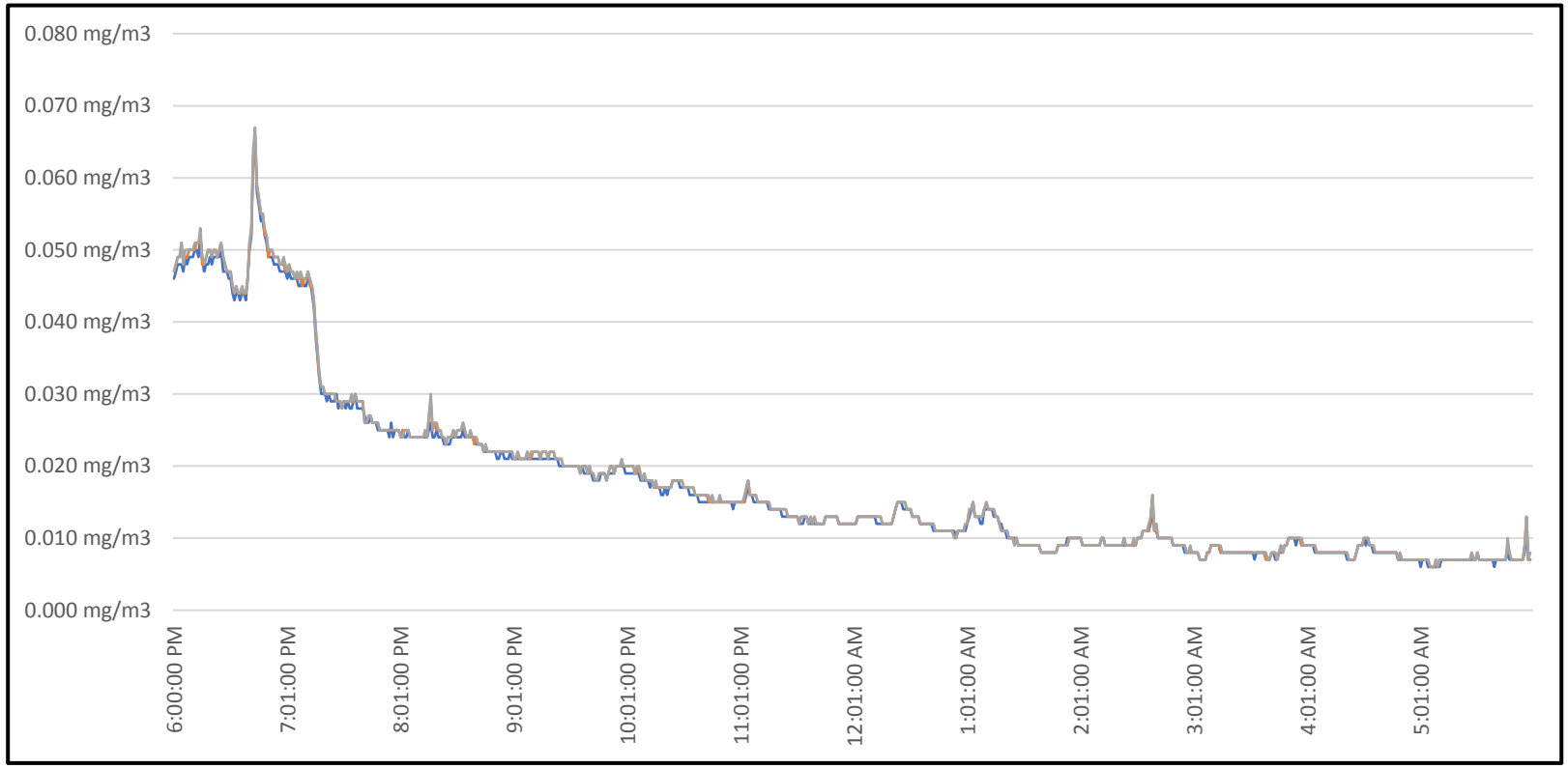

PM2.5 (mg/m³)	PM10 (mg/m³)	Mass Conc. Total (mg/m³)
Min 0.006	**Min** 0.006	**Min** 0.006
Avg 0.017	**Avg** 0.018	**Avg** 0.018
Max 0.065	**Max** 0.066	**Max** 0.067

WP 084A SE Upper Overlook

INSTRUMENT				DATA PROPERTIES	
Location:	Model:	Instrument S/N:	GPS Coordinates:	Episode Start:	1/4/19 6:00 AM
S.E. Overlook	Dustrak DRX	8533151202	39°31'49.72"N, 121°28'37.60"W	Episode Stop:	1/4/19 5:59 PM

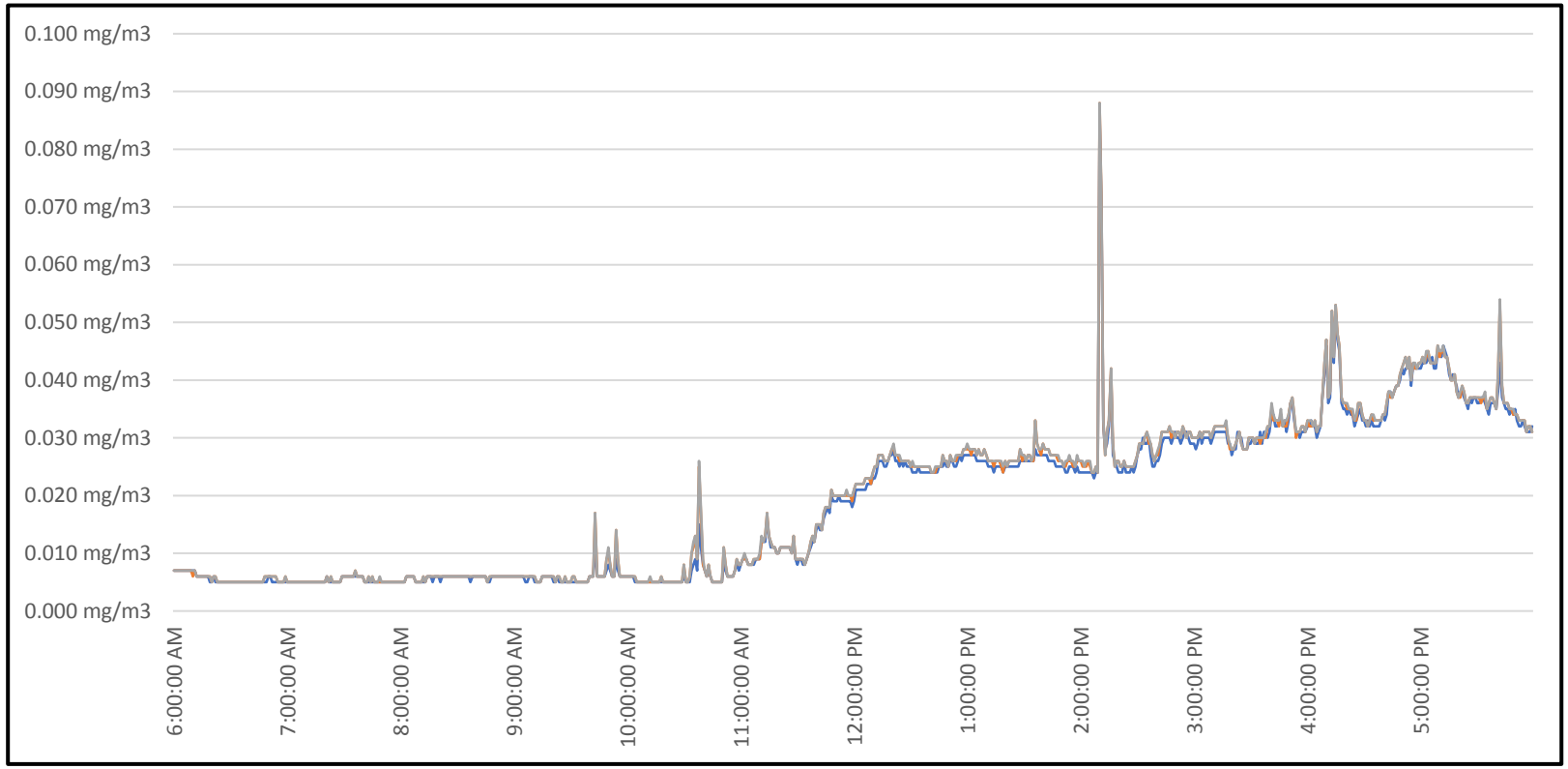

PM2.5 (mg/m³)	PM10 (mg/m³)	Mass Conc. Total (mg/m³)
Min 0.005	**Min** 0.005	**Min** 0.005
Avg 0.019	**Avg** 0.019	**Avg** 0.019
Max 0.086	**Max** 0.088	**Max** 0.088

WP 084A SE Upper Overlook

INSTRUMENT				DATA PROPERTIES	
Location:	Model:	Instrument S/N:	GPS Coordinates:	Episode Start:	1/4/19 6:00 PM
S.E. Overlook	Dustrak DRX	8533151202	39°31'49.72"N, 121°28'37.60"W	Episode Stop:	1/5/19 5:59 AM

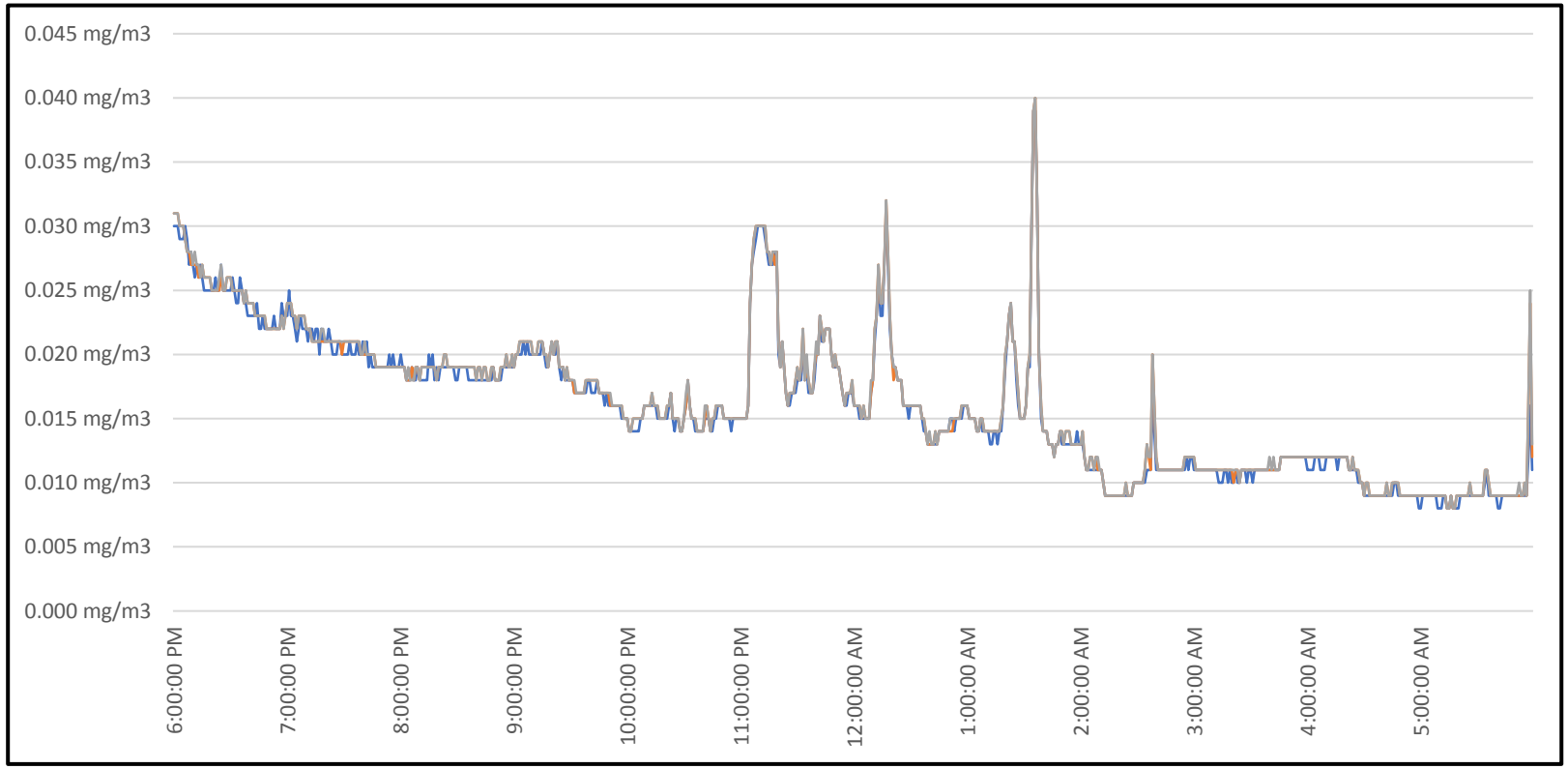

PM2.5 (mg/m³)	PM10 (mg/m³)	Mass Conc. Total (mg/m³)
Min 0.008	**Min** 0.008	**Min** 0.008
Avg 0.016	**Avg** 0.016	**Avg** 0.016
Max 0.039	**Max** 0.040	**Max** 0.040

WP 084A SE Upper Overlook

INSTRUMENT				DATA PROPERTIES	
Location:	Model:	Instrument S/N:	GPS Coordinates:	Episode Start:	1/5/19 6:00 AM
S.E. Overlook	Dustrak DRX	8533151202	39°31'49.72"N, 121°28'37.60"W	Episode Stop:	1/5/19 5:59 PM

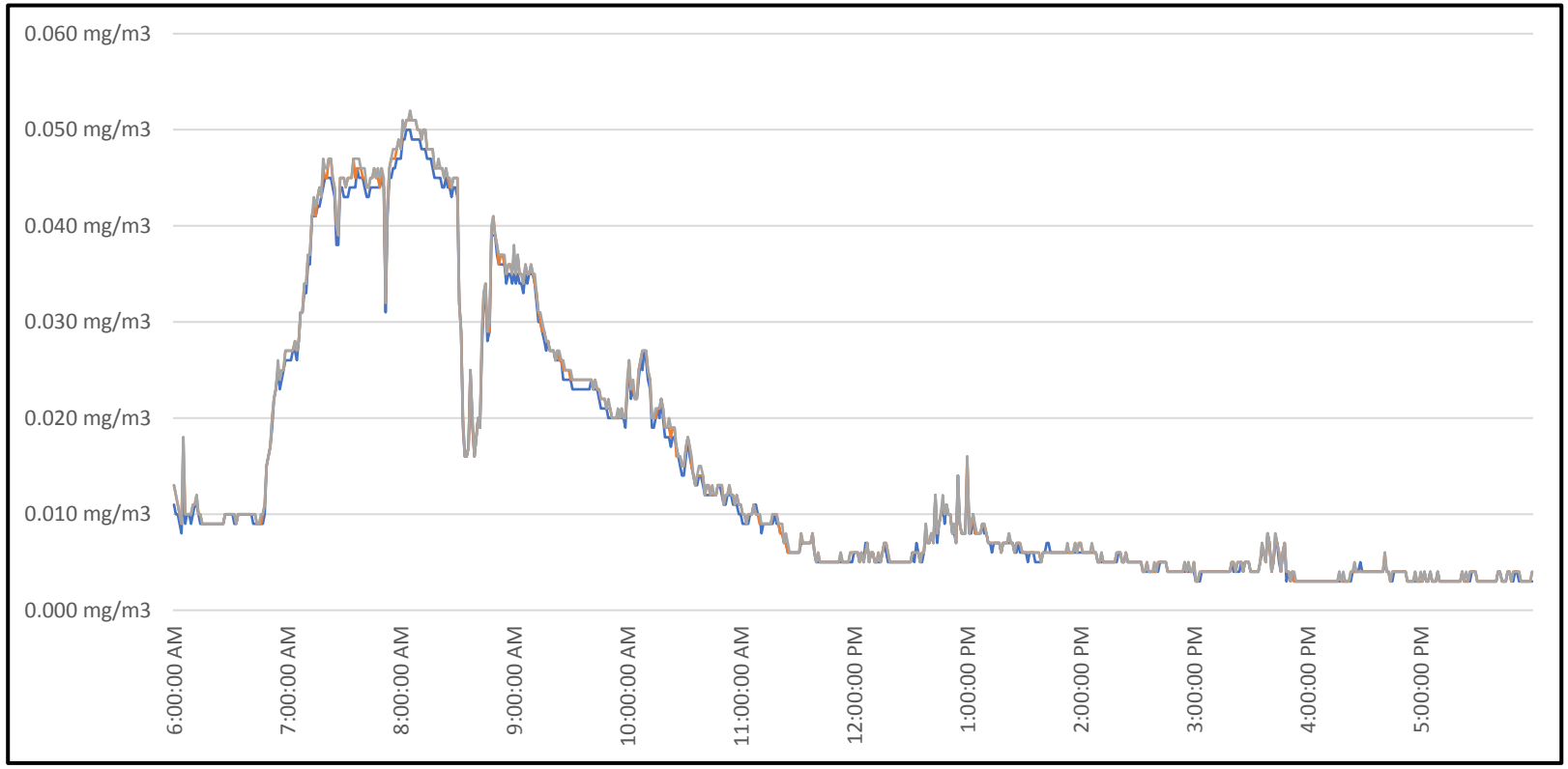

PM2.5 (mg/m³)	PM10 (mg/m³)	Mass Conc. Total (mg/m³)
Min 0.003	**Min** 0.003	**Min** 0.003
Avg 0.014	**Avg** 0.014	**Avg** 0.015
Max 0.050	**Max** 0.051	**Max** 0.052

WP 084A SE Upper Overlook

INSTRUMENT				DATA PROPERTIES	
Location:	Model:	Instrument S/N:	GPS Coordinates:	Episode Start:	1/5/19 6:00 PM
S.E. Overlook	Dustrak DRX	8533151202	39°31'49.72"N, 121°28'37.60"W	Episode Stop:	1/6/19 5:59 AM

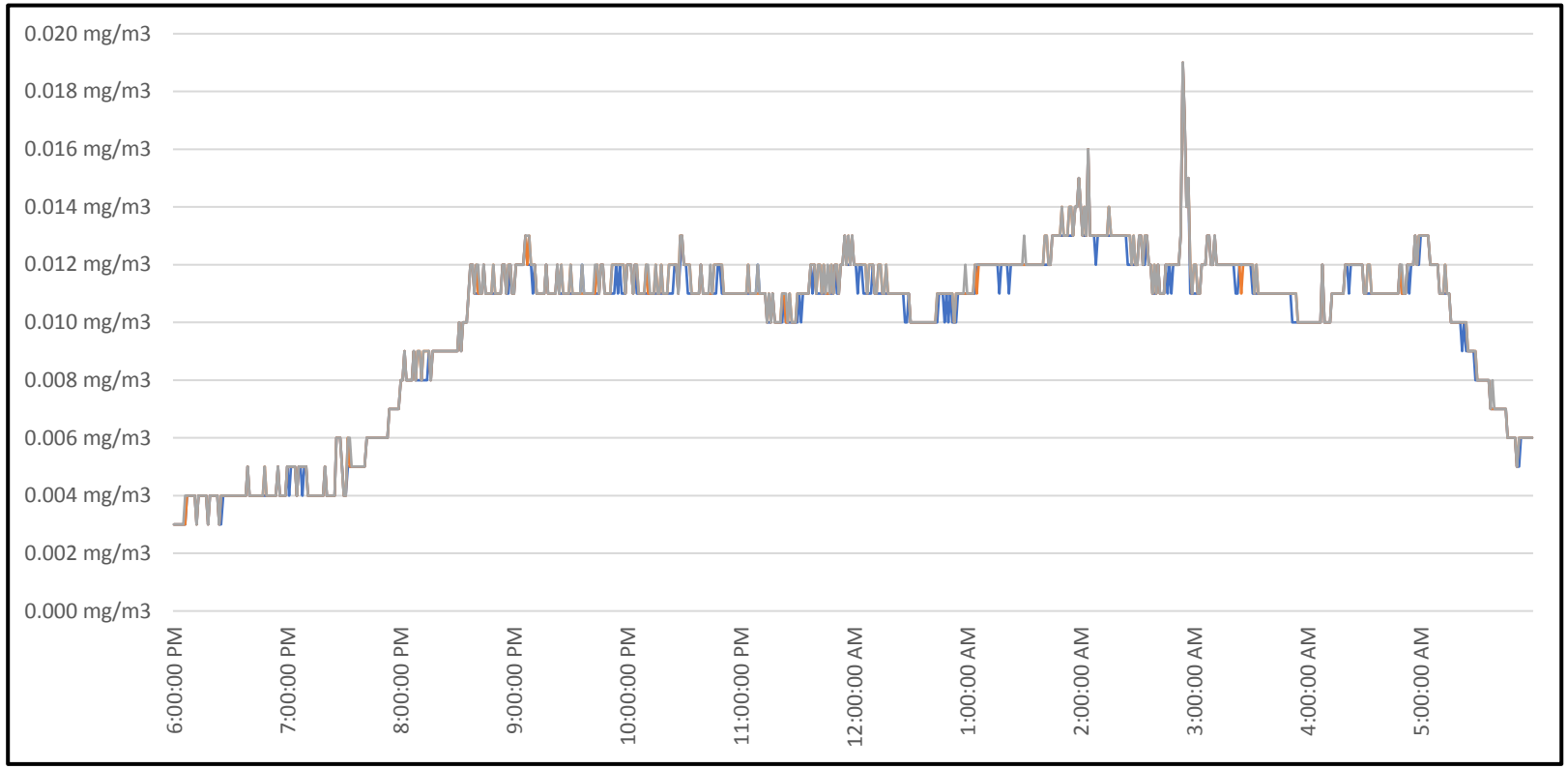

PM2.5 (mg/m³)	PM10 (mg/m³)	Mass Conc. Total (mg/m³)
Min 0.003	**Min** 0.003	**Min** 0.003
Avg 0.010	**Avg** 0.010	**Avg** 0.010
Max 0.019	**Max** 0.019	**Max** 0.019

WP 084A SE Upper Overlook

INSTRUMENT				DATA PROPERTIES	
Location:	Model:	Instrument S/N:	GPS Coordinates:	Episode Start:	1/6/19 6:00 AM
S.E. Overlook	Dustrak DRX	8533151202	39°31'49.72"N, 121°28'37.60"W	Episode Stop:	1/6/19 5:59 PM

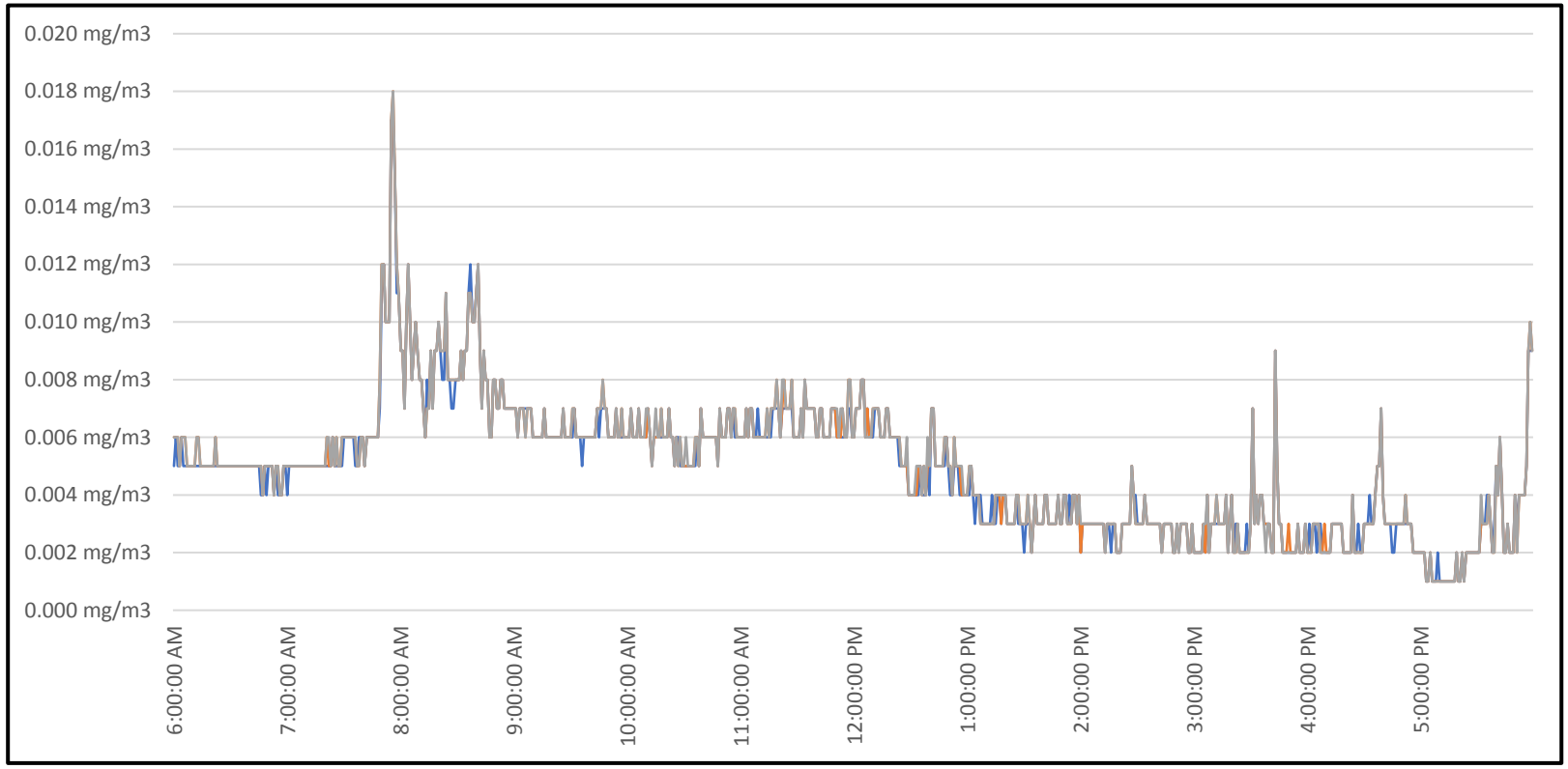

PM2.5 (mg/m³)	PM10 (mg/m³)	Mass Conc. Total (mg/m³)
Min 0.001	**Min** 0.001	**Min** 0.001
Avg 0.005	**Avg** 0.005	**Avg** 0.005
Max 0.017	**Max** 0.018	**Max** 0.018

WP 084A SE Upper Overlook

INSTRUMENT				DATA PROPERTIES	
Location:	Model:	Instrument S/N:	GPS Coordinates:	Episode Start:	1/6/19 6:00 PM
S.E. Overlook	Dustrak DRX	8533151202	39°31'49.72"N, 121°28'37.60"W	Episode Stop:	1/7/19 5:59 AM

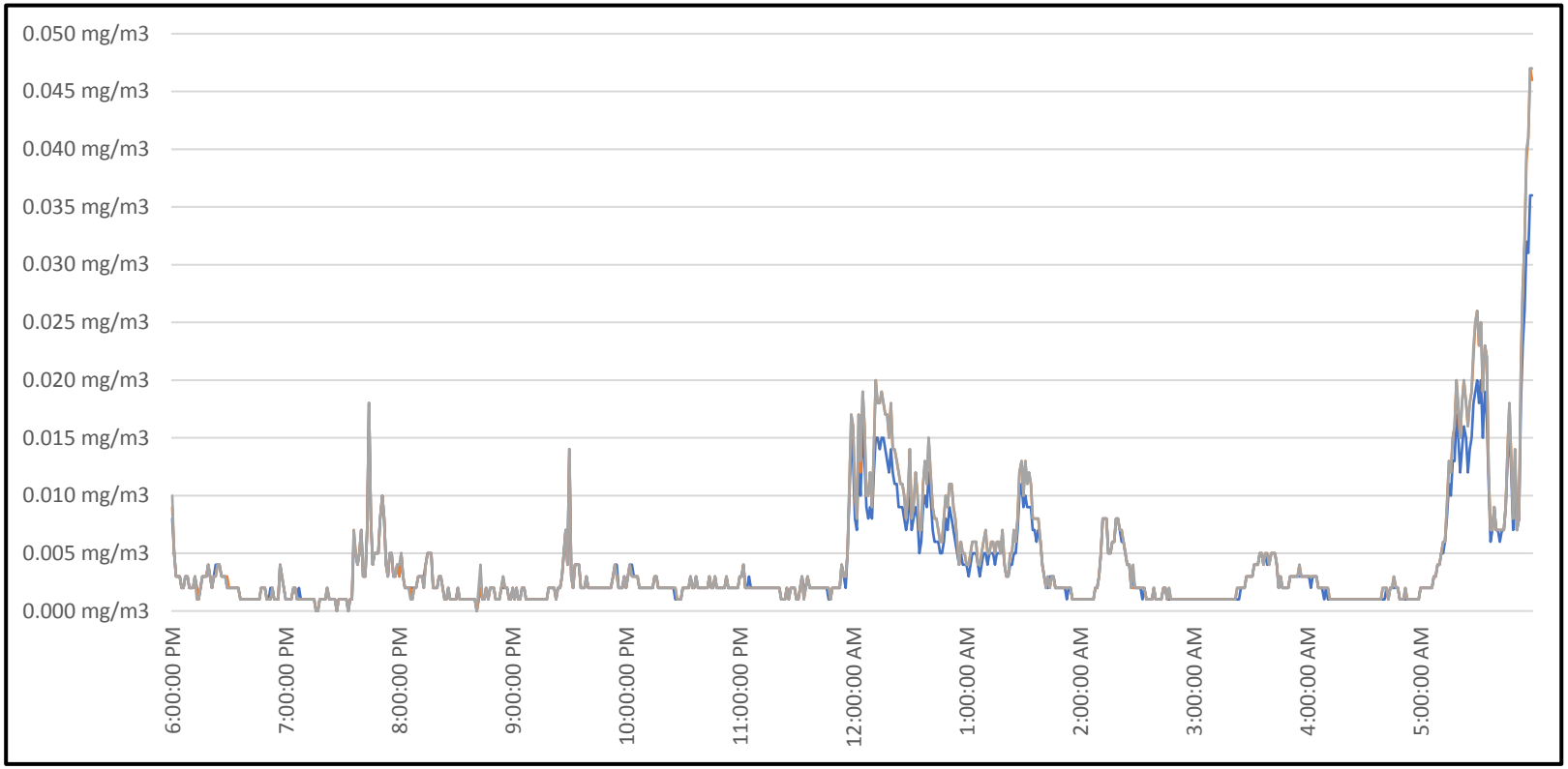

PM2.5 (mg/m³)	PM10 (mg/m³)	Mass Conc. Total (mg/m³)
Min 0.000	**Min** 0.000	**Min** 0.000
Avg 0.004	**Avg** 0.004	**Avg** 0.004
Max 0.036	**Max** 0.047	**Max** 0.047

WP 084A SE Upper Overlook

INSTRUMENT				DATA PROPERTIES	
Location:	Model:	Instrument S/N:	GPS Coordinates:	Episode Start:	1/7/19 6:00 AM
S.E. Overlook	Dustrak DRX	8533151202	39°31'49.72"N, 121°28'37.60"W	Episode Stop:	1/7/19 5:59 PM

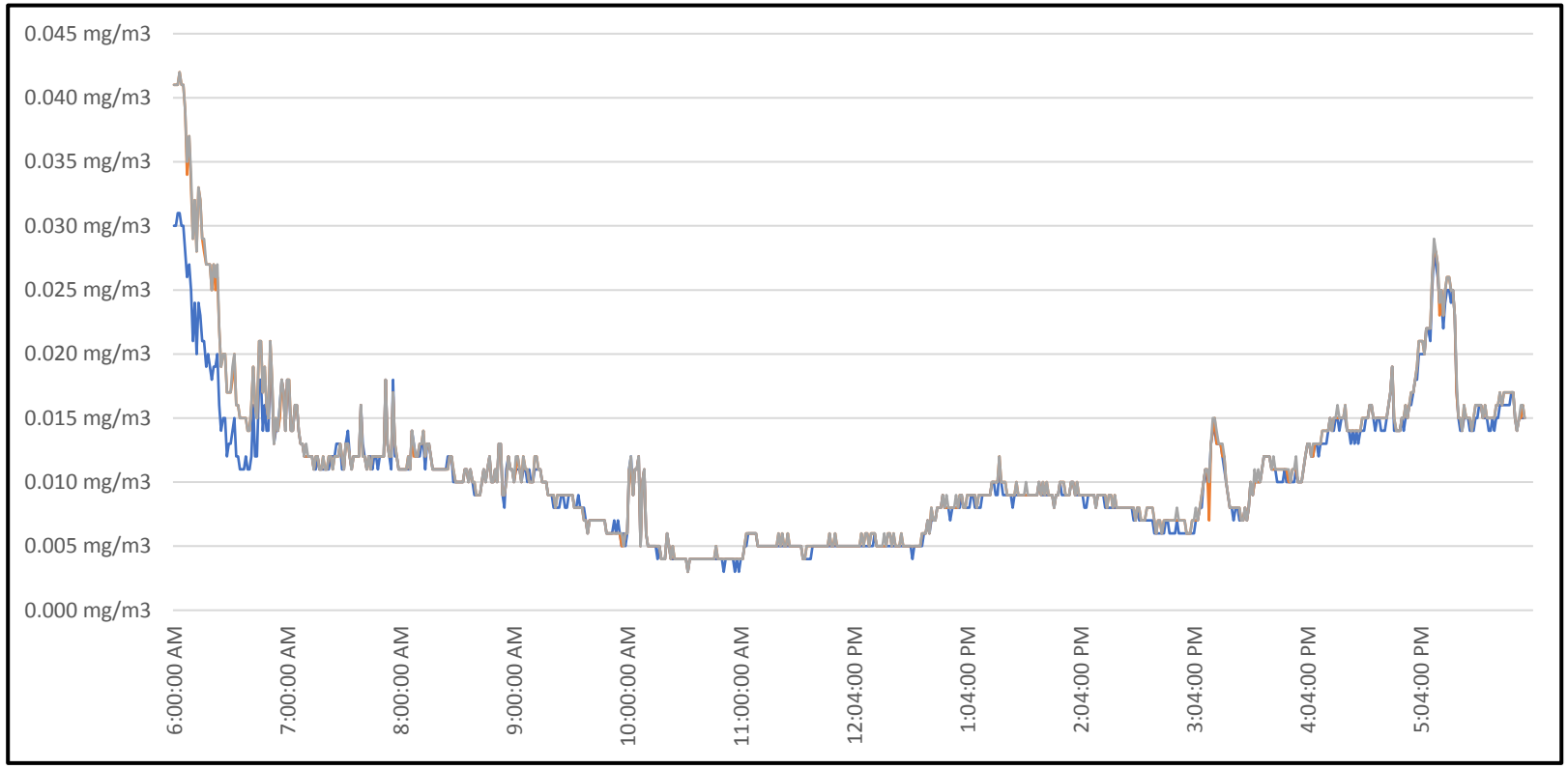

PM2.5 (mg/m³)	PM10 (mg/m³)	Mass Conc. Total (mg/m³)
Min 0.003	**Min** 0.003	**Min** 0.003
Avg 0.010	**Avg** 0.011	**Avg** 0.011
Max 0.031	**Max** 0.042	**Max** 0.042

WP 084A SE Upper Overlook

INSTRUMENT				DATA PROPERTIES	
Location:	Model:	Instrument S/N:	GPS Coordinates:	Episode Start:	1/7/19 6:00 PM
S.E. Overlook	Dustrak DRX	8533151202	39°31'49.72"N, 121°28'37.60"W	Episode Stop:	1/8/19 5:59 AM

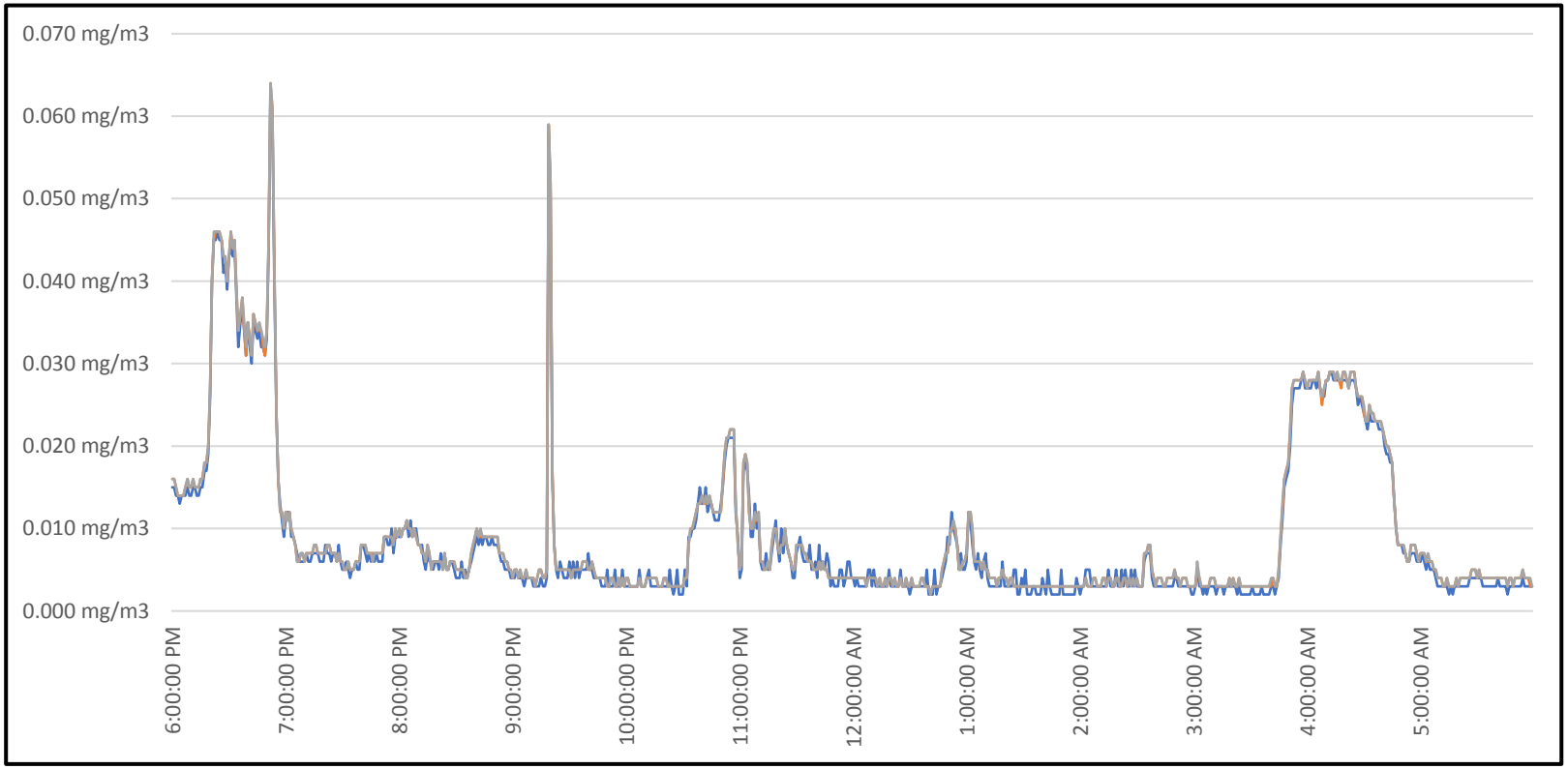

PM2.5 (mg/m³)	PM10 (mg/m³)	Mass Conc. Total (mg/m³)
Min 0.002	**Min** 0.002	**Min** 0.002
Avg 0.009	**Avg** 0.009	**Avg** 0.009
Max 0.063	**Max** 0.064	**Max** 0.064

WP 084A SE Upper Overlook

INSTRUMENT				DATA PROPERTIES	
Location:	Model:	Instrument S/N:	GPS Coordinates:	Episode Start:	1/8/19 6:00 AM
S.E. Overlook	Dustrak DRX	8533151202	39°31'49.72"N, 121°28'37.60"W	Episode Stop:	1/8/19 5:59 PM

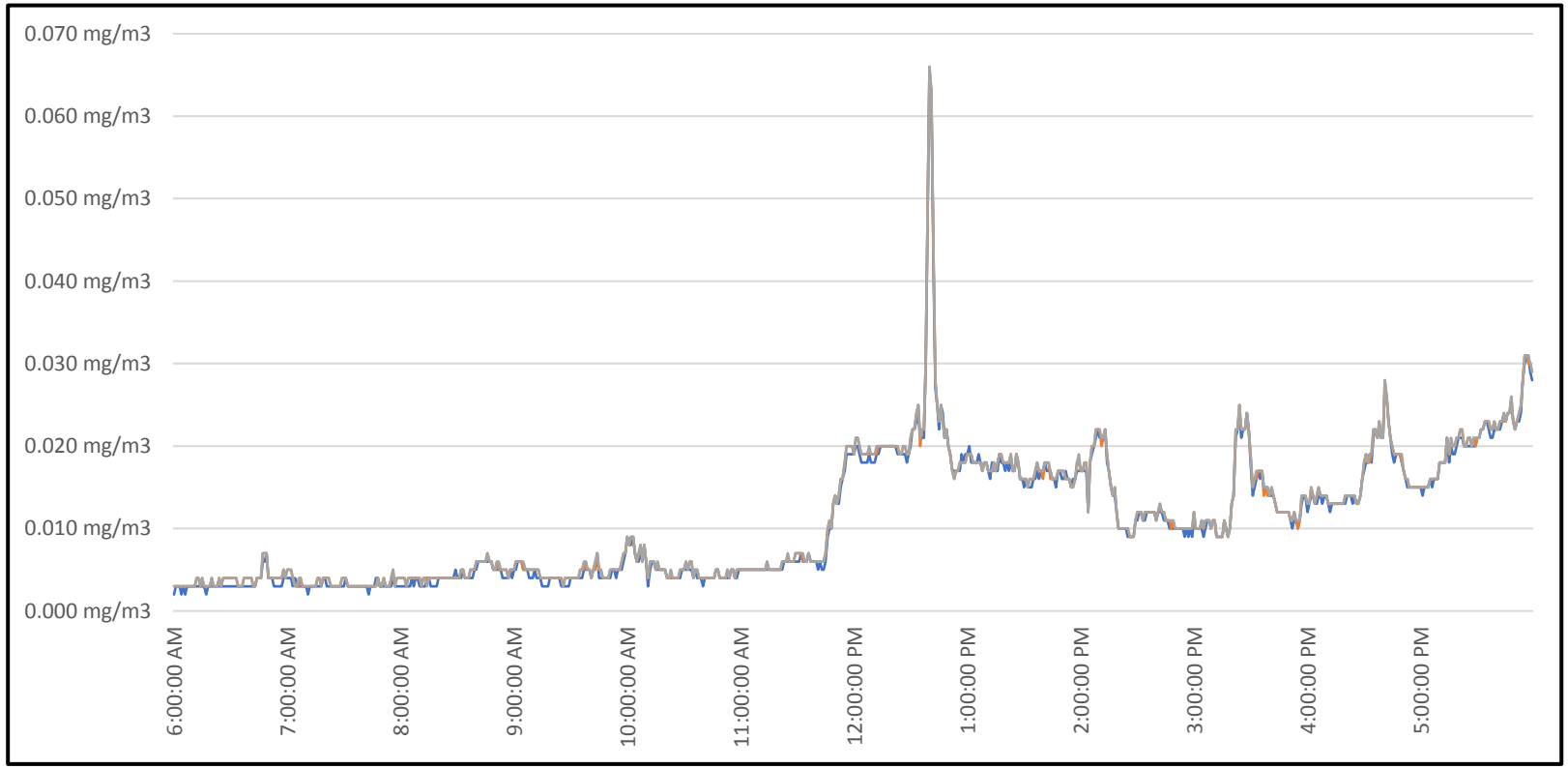

PM2.5 (mg/m³)	PM10 (mg/m³)	Mass Conc. Total (mg/m³)
Min 0.002	**Min** 0.003	**Min** 0.003
Avg 0.011	**Avg** 0.011	**Avg** 0.011
Max 0.065	**Max** 0.066	**Max** 0.066

WP 084A SE Upper Overlook

INSTRUMENT				DATA PROPERTIES	
Location:	Model:	Instrument S/N:	GPS Coordinates:	Episode Start:	1/8/19 6:00 PM
S.E. Overlook	Dustrak DRX	8533151202	39°31'49.72"N, 121°28'37.60"W	Episode Stop:	1/9/19 5:59 AM

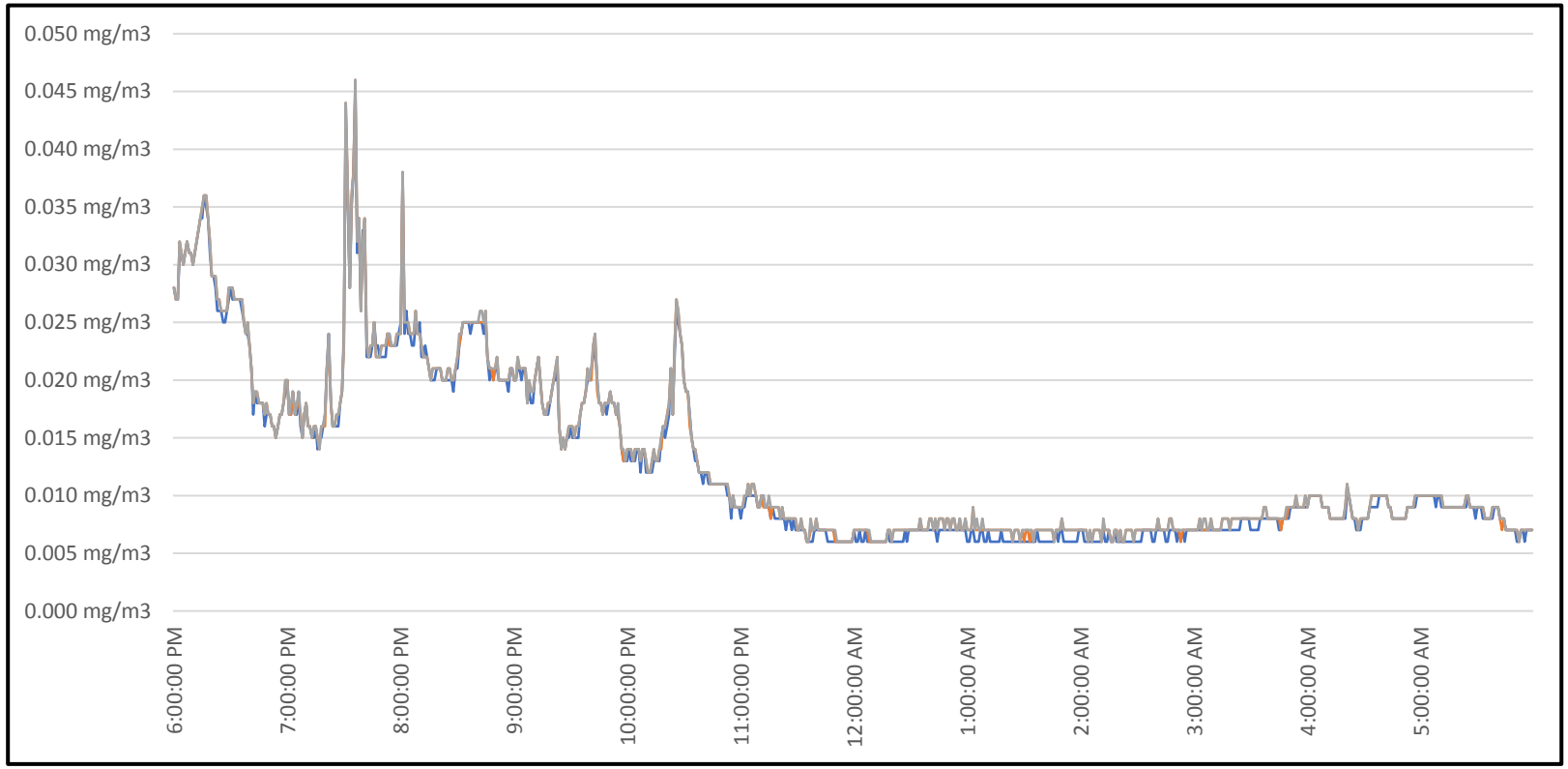

PM2.5 (mg/m³)	PM10 (mg/m³)	Mass Conc. Total (mg/m³)
Min 0.006	**Min** 0.006	**Min** 0.006
Avg 0.013	**Avg** 0.013	**Avg** 0.013
Max 0.045	**Max** 0.046	**Max** 0.046

WP 084A SE Upper Overlook

INSTRUMENT				DATA PROPERTIES	
Location:	Model:	Instrument S/N:	GPS Coordinates:	Episode Start:	1/9/19 6:00 AM
S.E. Overlook	Dustrak DRX	8533151202	39°31'49.72"N, 121°28'37.60"W	Episode Stop:	1/9/19 5:59 PM

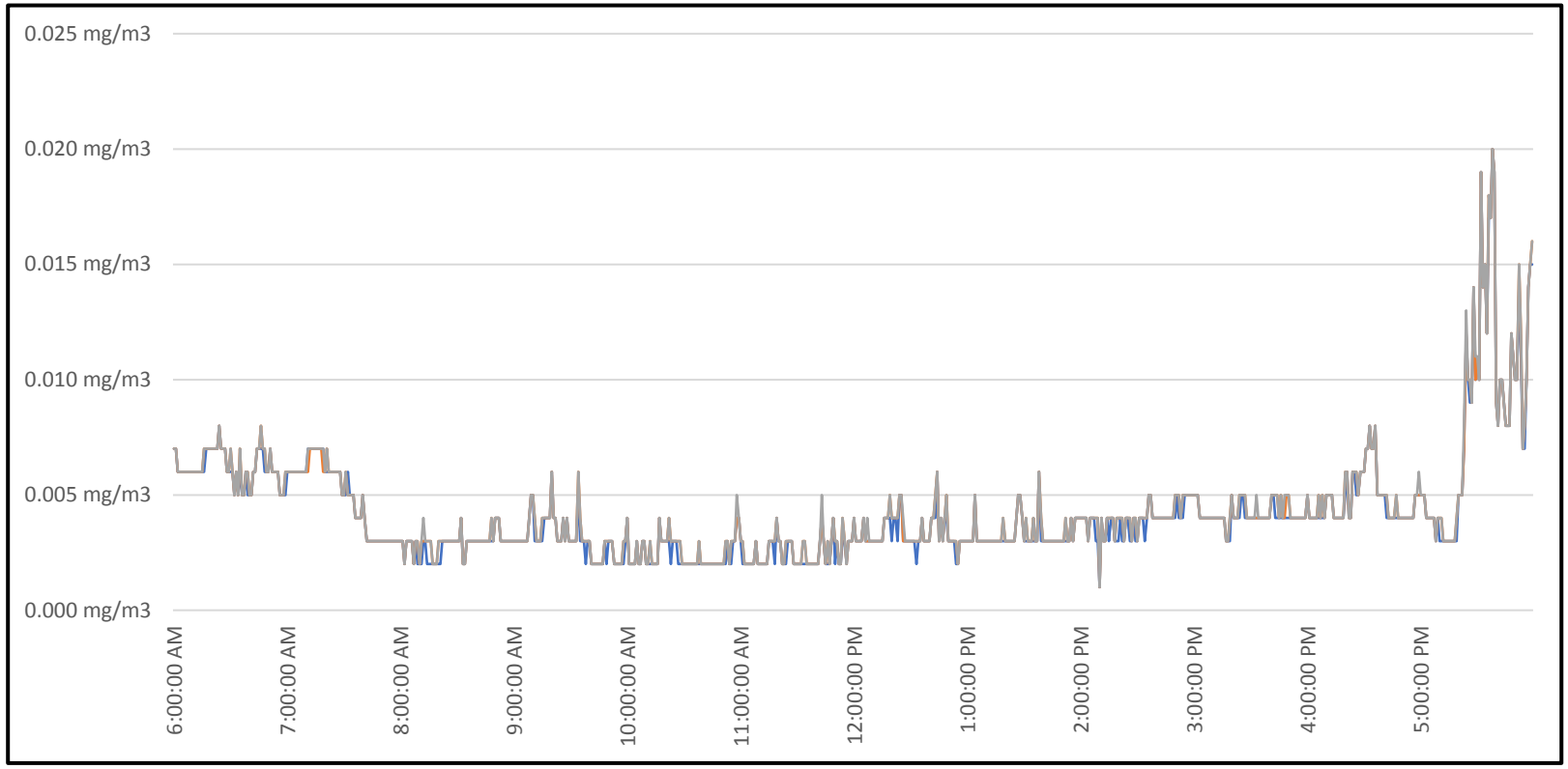

PM2.5 (mg/m³)	PM10 (mg/m³)	Mass Conc. Total (mg/m³)
Min 0.001	**Min** 0.001	**Min** 0.001
Avg 0.004	**Avg** 0.004	**Avg** 0.004
Max 0.020	**Max** 0.020	**Max** 0.020

WP 084A SE Upper Overlook

INSTRUMENT				DATA PROPERTIES	
Location:	Model:	Instrument S/N:	GPS Coordinates:	Episode Start:	1/9/19 6:00 PM
S.E. Overlook	Dustrak DRX	8533151202	39°31'49.72"N, 121°28'37.60"W	Episode Stop:	1/10/19 5:59 AM

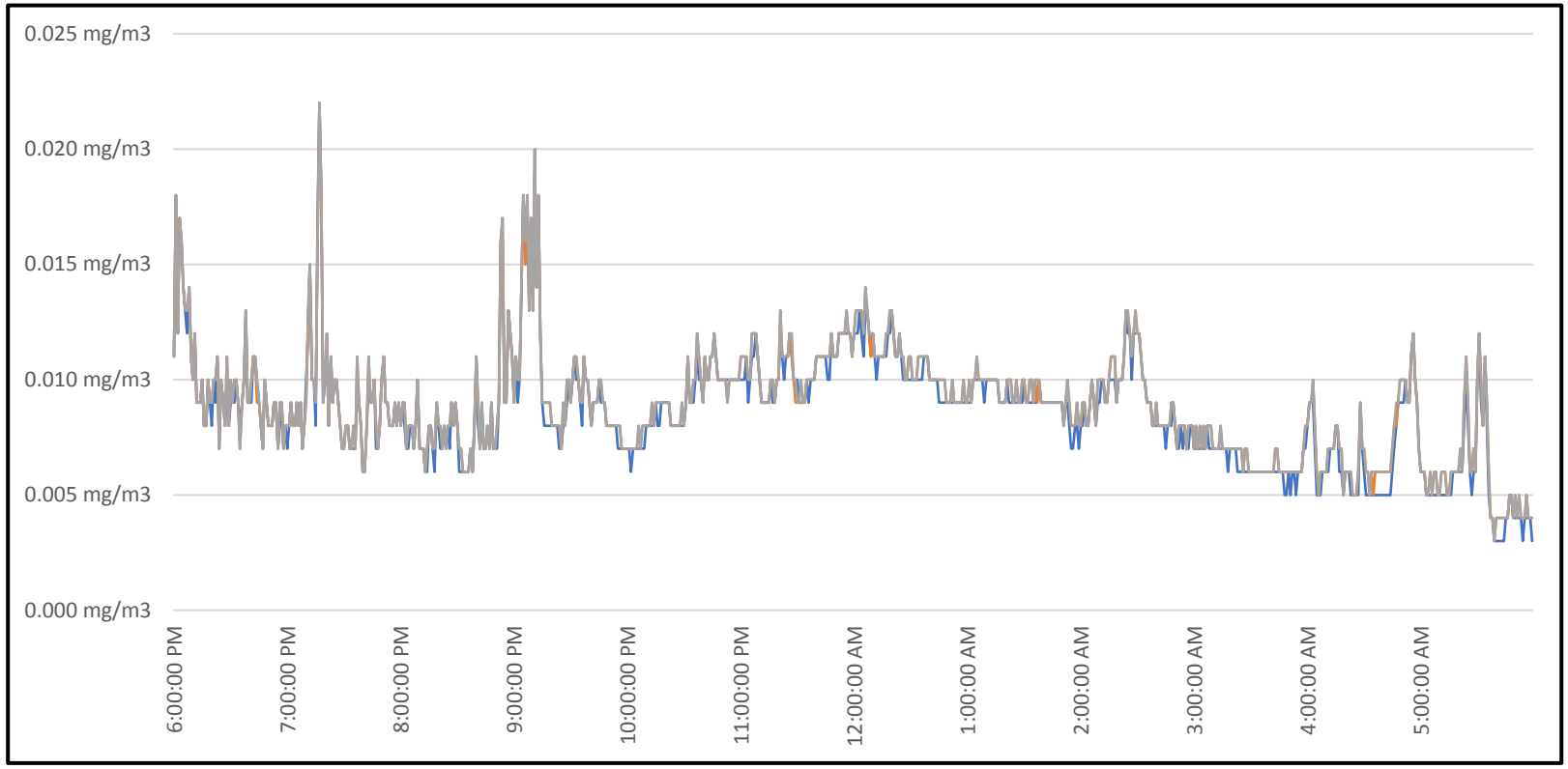

PM2.5 (mg/m³)	PM10 (mg/m³)	Mass Conc. Total (mg/m³)
Min 0.003	**Min** 0.003	**Min** 0.003
Avg 0.009	**Avg** 0.009	**Avg** 0.009
Max 0.022	**Max** 0.022	**Max** 0.022

WP 084A SE Upper Overlook

INSTRUMENT				DATA PROPERTIES	
Location:	Model:	Instrument S/N:	GPS Coordinates:	Episode Start:	1/10/19 6:00 AM
S.E. Overlook	Dustrak DRX	8533151202	39°31'49.72"N, 121°28'37.60"W	Episode Stop:	1/10/19 5:59 PM

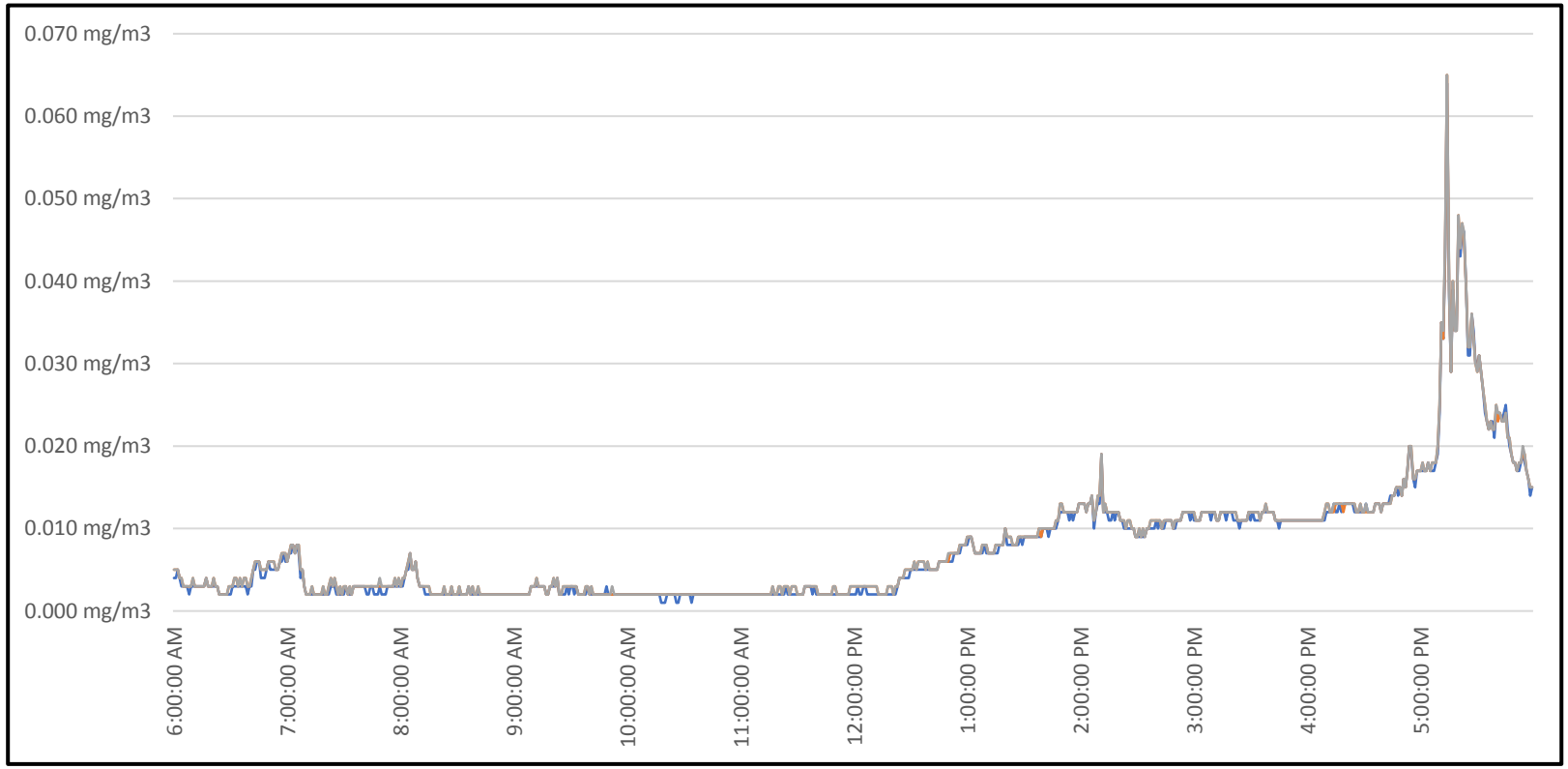

PM2.5 (mg/m³)	PM10 (mg/m³)	Mass Conc. Total (mg/m³)
Min 0.001	**Min** 0.002	**Min** 0.002
Avg 0.008	**Avg** 0.008	**Avg** 0.008
Max 0.064	**Max** 0.065	**Max** 0.065

WP 084A SE Upper Overlook

INSTRUMENT				DATA PROPERTIES	
Location:	Model:	Instrument S/N:	GPS Coordinates:	Episode Start:	1/10/19 6:00 PM
S.E. Overlook	Dustrak DRX	8533151202	39°31'49.72"N, 121°28'37.60"W	Episode Stop:	1/11/19 5:59 AM

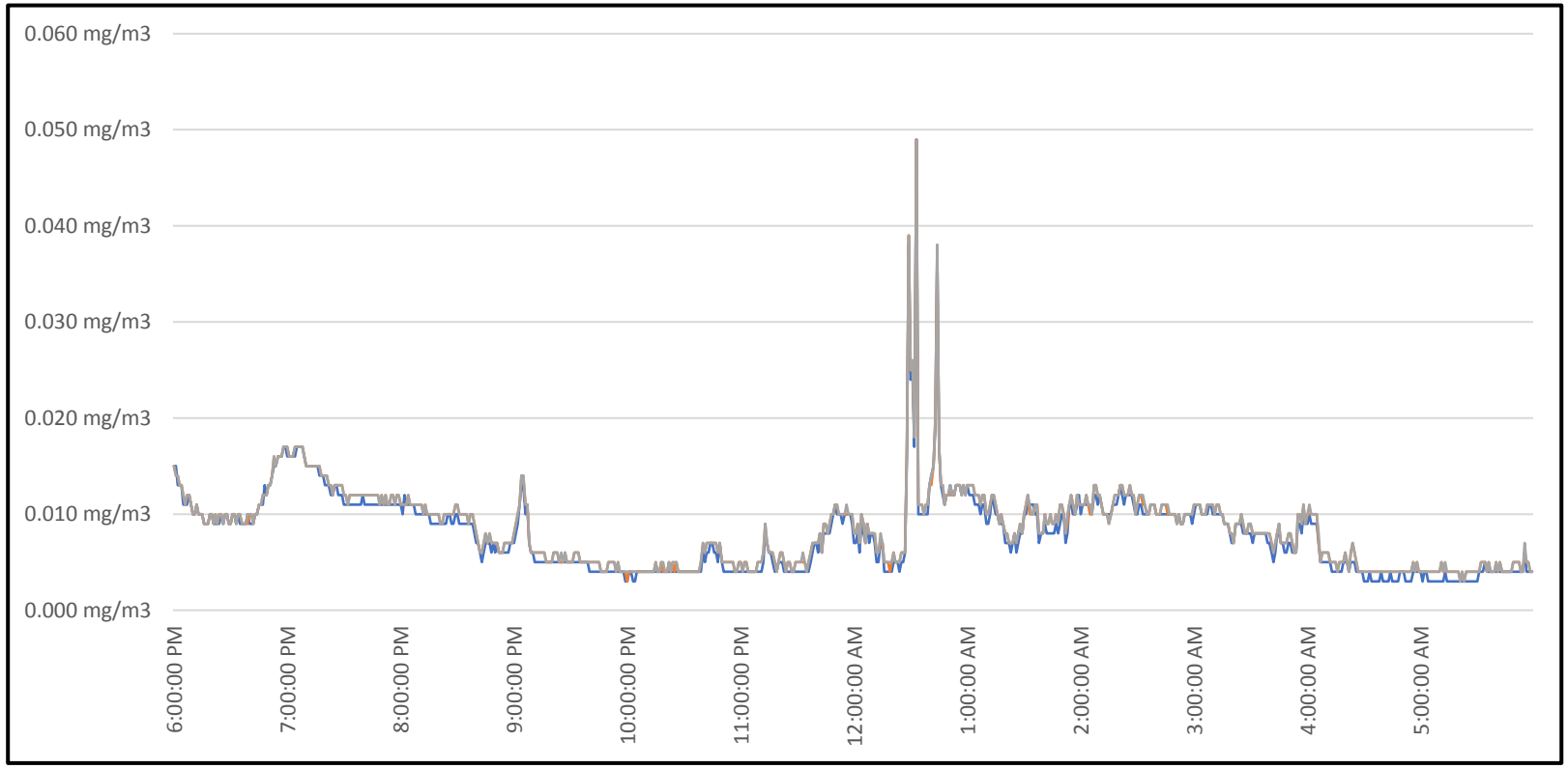

PM2.5 (mg/m³)	PM10 (mg/m³)	Mass Conc. Total (mg/m³)
Min 0.003	**Min** 0.003	**Min** 0.003
Avg 0.008	**Avg** 0.008	**Avg** 0.009
Max 0.049	**Max** 0.049	**Max** 0.049